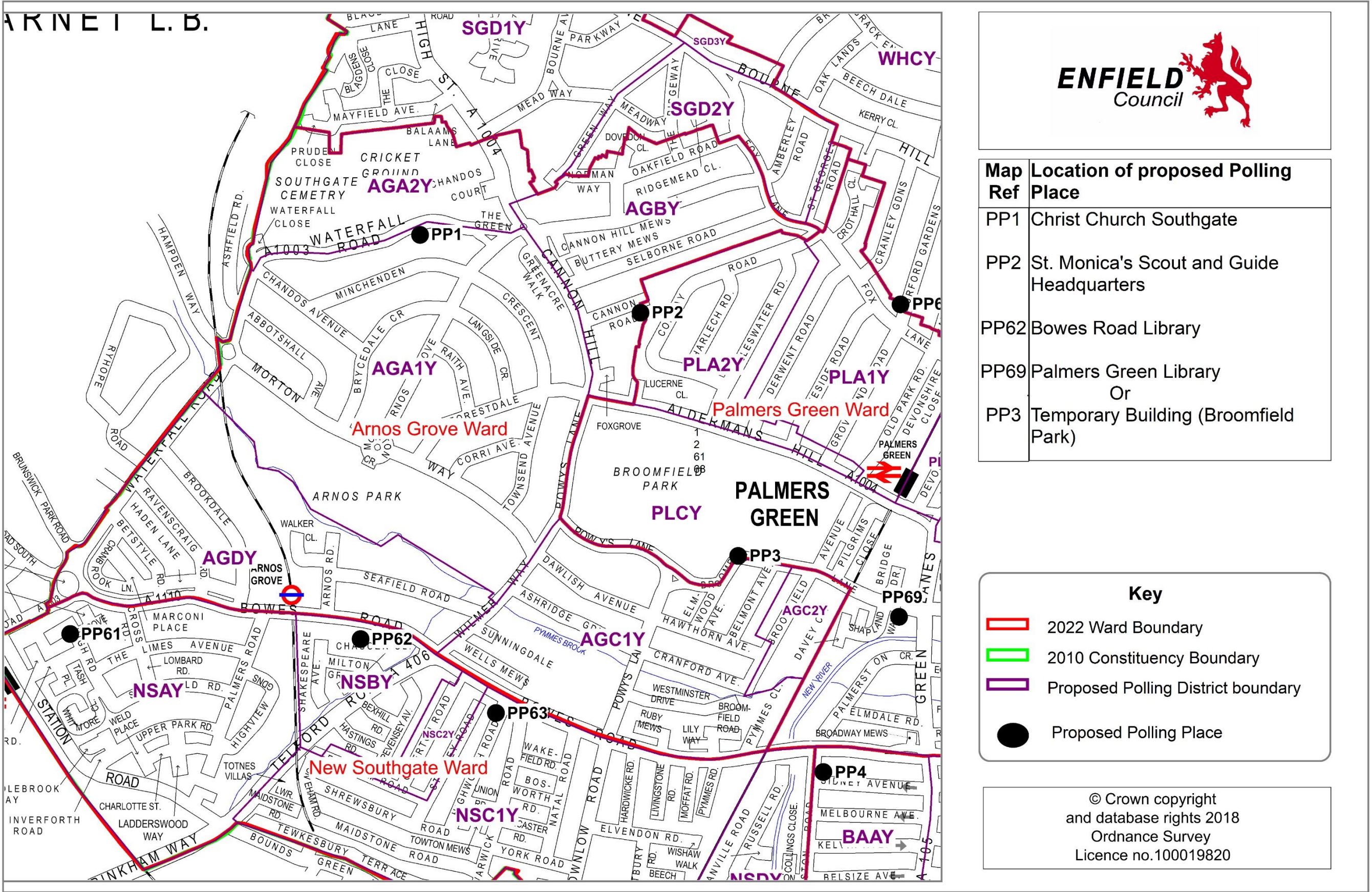


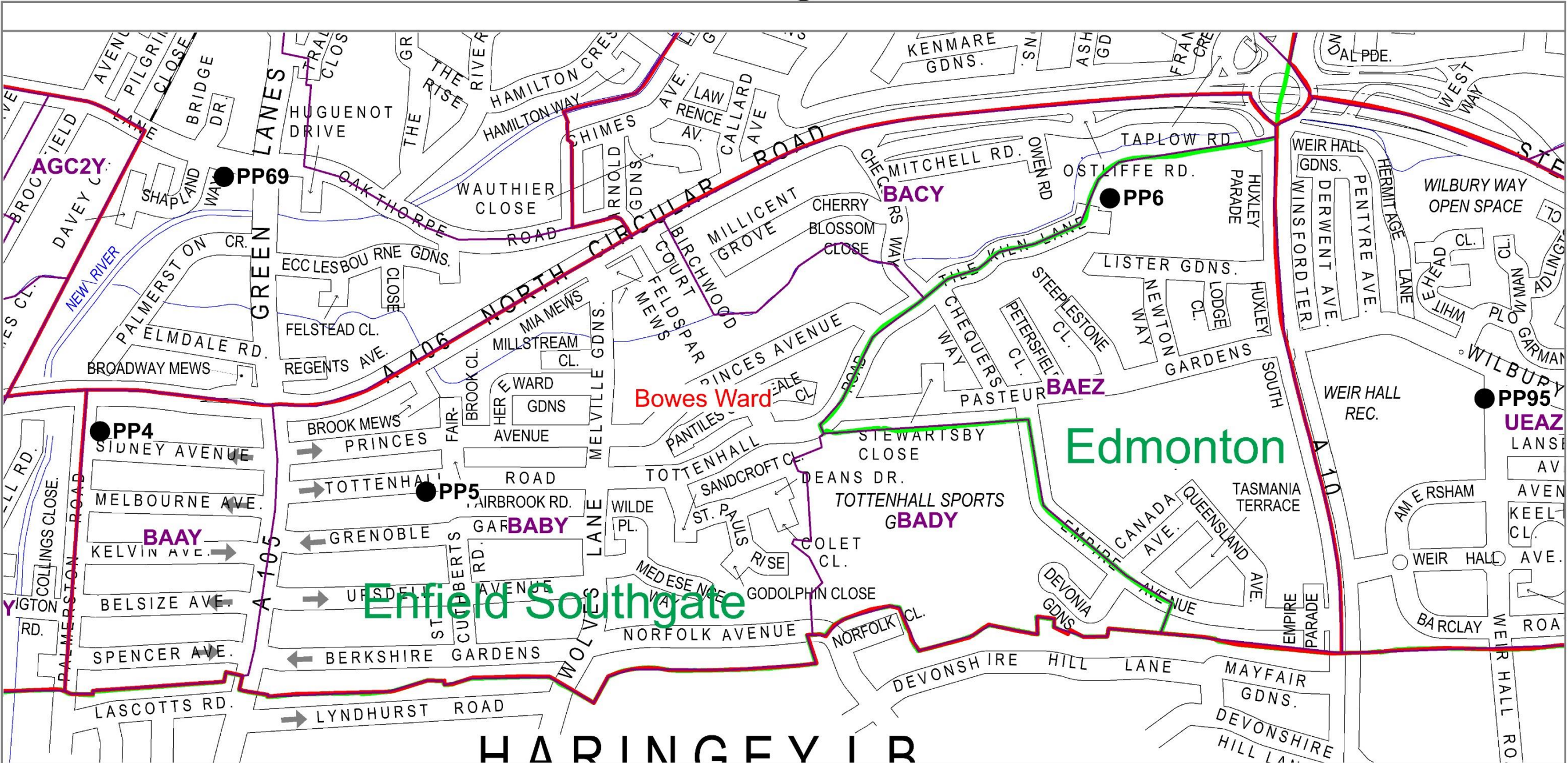
Arnos Grove Ward - Polling Scheme 2022 v1



Arnos Grove – 2 councillors

Polling district	Parliamentary constituency	Proposed polling district	Polling place	No. of polling stations	Estimated in-person electors	Disabled access	Justification
AGA1Y	Enfield Southgate	The proposal is to follow the existing (2021) polling district boundaries.	Christ Church Southgate, The Green	1	1,704	Yes	No amendments suggested. The B1452 Cannon Hill creates a boundary between the east and the west of the ward. Arnos Park separates the polling district from the south of the ward.
AGA2Y	Enfield Southgate	The proposal is to follow the existing (2021) polling district boundaries.					No negative feedback reported from use of polling place at May 2021 elections. This area is currently in a different ward to AGA1Y. It will therefore require a separate register until the May 2022 elections. Electors in this area have traditionally voted at Southgate Methodist Church Hall which is outside the ward boundaries. The proposed polling place is conveniently located for the electors.
AGBY	Enfield Southgate	The proposal is to maintain the A1004 Cannon Hill as the western polling district boundary and follow the new ward boundaries.	St. Monica's Scout and Guide Headquarters, Cannon Road	1	896	Temporary ramp required	Cannon Hill creates a boundary between the east and the west of the ward. No amendments suggested to polling place. No negative feedback reported from use of polling place at May 2021 elections.
AGC1Y	Enfield Southgate	The proposal is to follow the existing (2021) polling district boundaries and new ward boundaries.	Temporary Unit (Broomfield Park) OR Palmers Green Library, Broomfield Lane	1	1,413	Yes	No amendments suggested to polling district boundaries. Wilmer Way creates a boundary between the east and the west of the ward. Electors in this area have traditionally voted at Palmers Green Library which is situated in Palmers Green Ward. No suitable polling place has been identified within the polling district boundaries. The polling place will have two polling stations serving two wards. No negative feedback reported from use of polling place at May 2021 elections.
AGC2Y	Enfield Southgate	The proposal is to follow the existing (2021) polling district boundaries and new ward boundaries.					The installment of a temporary unit in Broomfield Park is being investigated as an alternative option as this would provide more convenient access for these electors. This area is currently in a different ward to AGC1Y. It will therefore require a separate register until the May 2022 elections. No amendments suggested to polling place.
AGDY	Enfield Southgate	The proposal is to follow the existing (2021) polling district boundaries and new ward boundaries.	Bowes Road Library, Bowes Road	1	866	Temporary ramp required	No amendments suggested to polling district. Arnos Park separates the south easterly electors from those north of the park. Transport links and facilities are located at the south of the polling district around the A110. Alternative locations within the polling district boundaries for temporary units were considered unsuitable. Electors in this area have traditionally voted at Bowes Road Library which is situated in New Southgate Ward. No suitable polling place has been identified within the ward boundaries. The polling place will have two polling stations serving two wards.

Bowes Ward - Polling Scheme 2022 v1



Map Ref	Location of proposed Polling Place
PP4	Trinity at Bowes Methodist Church Hall
PP5	Tottenhamhall Infants School
PP6	Wilkinson Hall



© Crown copyright
and database rights 2018
Ordnance Survey
Licence no.100019820

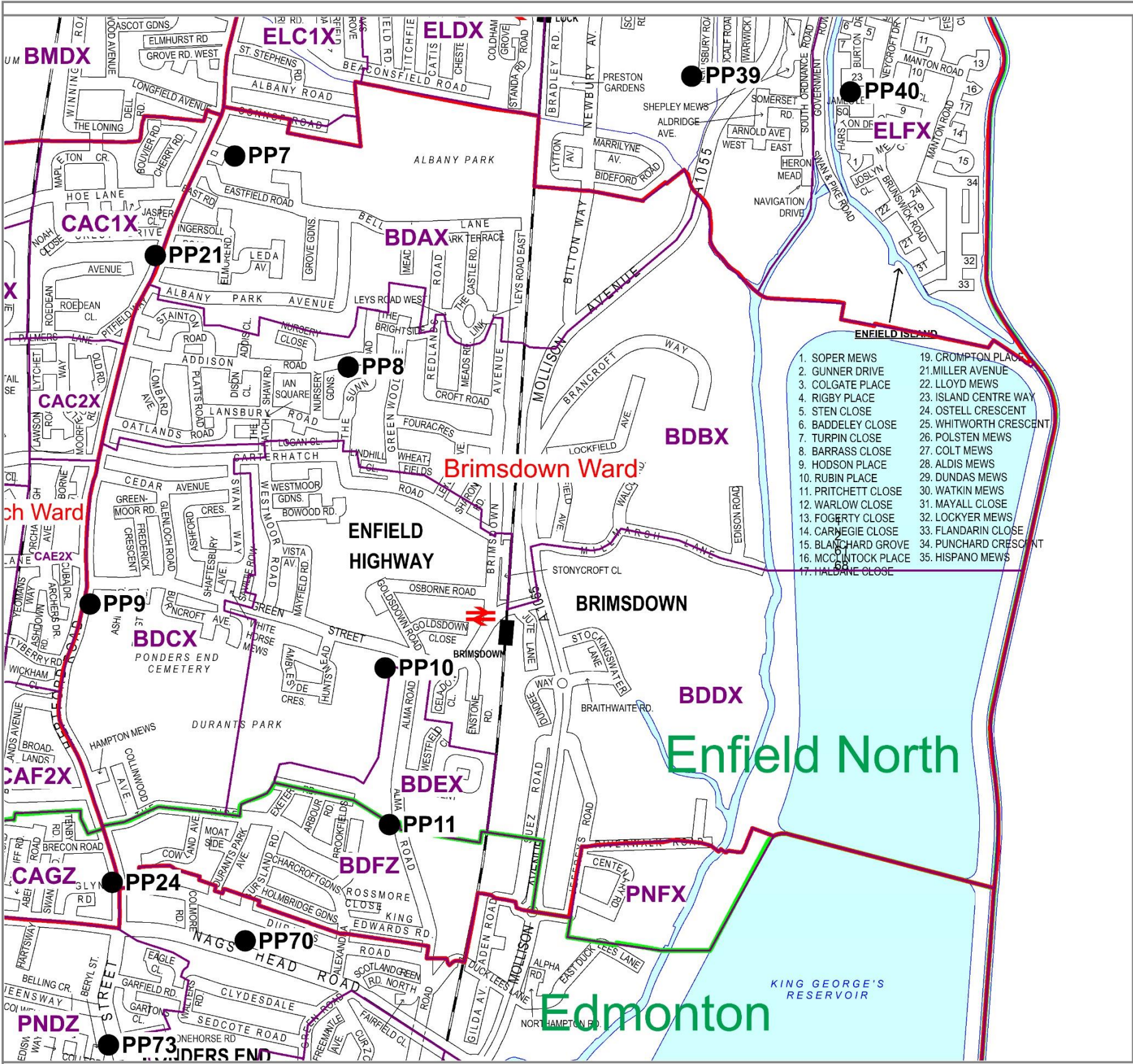
Key

- 2022 Ward Boundary
- 2010 Constituency Boundary
- Proposed Polling District boundary
- Proposed Polling Place

Bowes – 2 councillors

Polling district	Parliamentary constituency	Proposed polling district	Polling place	No. of polling stations	Estimated in-person electors	Disabled access	Justification
BAAY	Enfield Southgate	The proposal is to follow the A105 and new ward boundaries.	Trinity at Bowes Methodist Church Hall, Palmerston Road	1 Note: Additional polling station at the venue for New Southgate Ward	990	Yes	The A105 has been recognised previously as a boundary and a polling place provided for electors to the west of the road. No amendments suggested to polling place. No negative feedback reported from use of polling place at May 2021 elections. The polling place will have two polling stations serving two wards.
BABY	Enfield Southgate	The proposal is to follow the existing (2021) polling district boundaries.	Tottenham Infants School, Tottenham Road	2	2,879	Yes	No amendments suggested. There are limited suitable venues for polling for the properties located between the A105 and the A10. Electors have traditionally been divided between only two locations - Tottenham Infants School and Wilkinson Hall. There have been no suggestions to change the division boundary. Alternative locations within the polling district boundaries for temporary units were considered unsuitable. No negative feedback reported from use of polling place at May 2021 elections. No suitable alternatives premises have been identified. As the polling place electorate is above 2,500 two polling stations are recommended.
BACY	Enfield Southgate	The proposal is to follow the existing (2021) polling district boundaries.	Wilkinson Hall, Tile Kiln Lane	2 (one for BACY and BADY and one for BAEZ)	689	Temporary ramp required	BACY and BADY were previously one polling district. It is recommended they are split into two separate polling districts as they are geographically separate.
BADY	Enfield Southgate	The proposal is to follow the existing (2021) polling district boundaries.					There are limited suitable venues for polling for the properties located between the A105 and the A10. Electors have traditionally been divided between only two locations, Tottenham Infants School and Wilkinson Hall. There have been no suggestions to change the division boundary. Alternative locations within the polling district boundaries for temporary units were considered unsuitable. No amendments suggested to polling place. No negative feedback reported from use of polling place at May 2021 elections.
BAEZ	Edmonton	The proposal is to follow the existing (2021) polling district boundaries.			1,363		This polling district is in a different parliamentary constituency (Edmonton) to the rest of Bowes Ward (Enfield Southgate) and therefore requires a separate polling district and station. There are limited suitable venues for polling for the properties located between the A105 and the A10. Electors have traditionally been divided between only two locations, Tottenhalls Infant School and Wilkinson Hall. There have been no suggestions to change the division boundary. Alternative locations within the polling district boundaries for temporary units were considered unsuitable. No amendments suggested to polling place.

Brimsdown Ward - Polling Scheme 2022 v1



Map Ref	Location of proposed Polling Place
PP7	St. Hellier Hall
PP8	St. Barnabas Hall
PP9	Enfield Highway Community Centre
PP10	Brimsdown Primary School
PP11	28th Enfield Scout Hut

Key

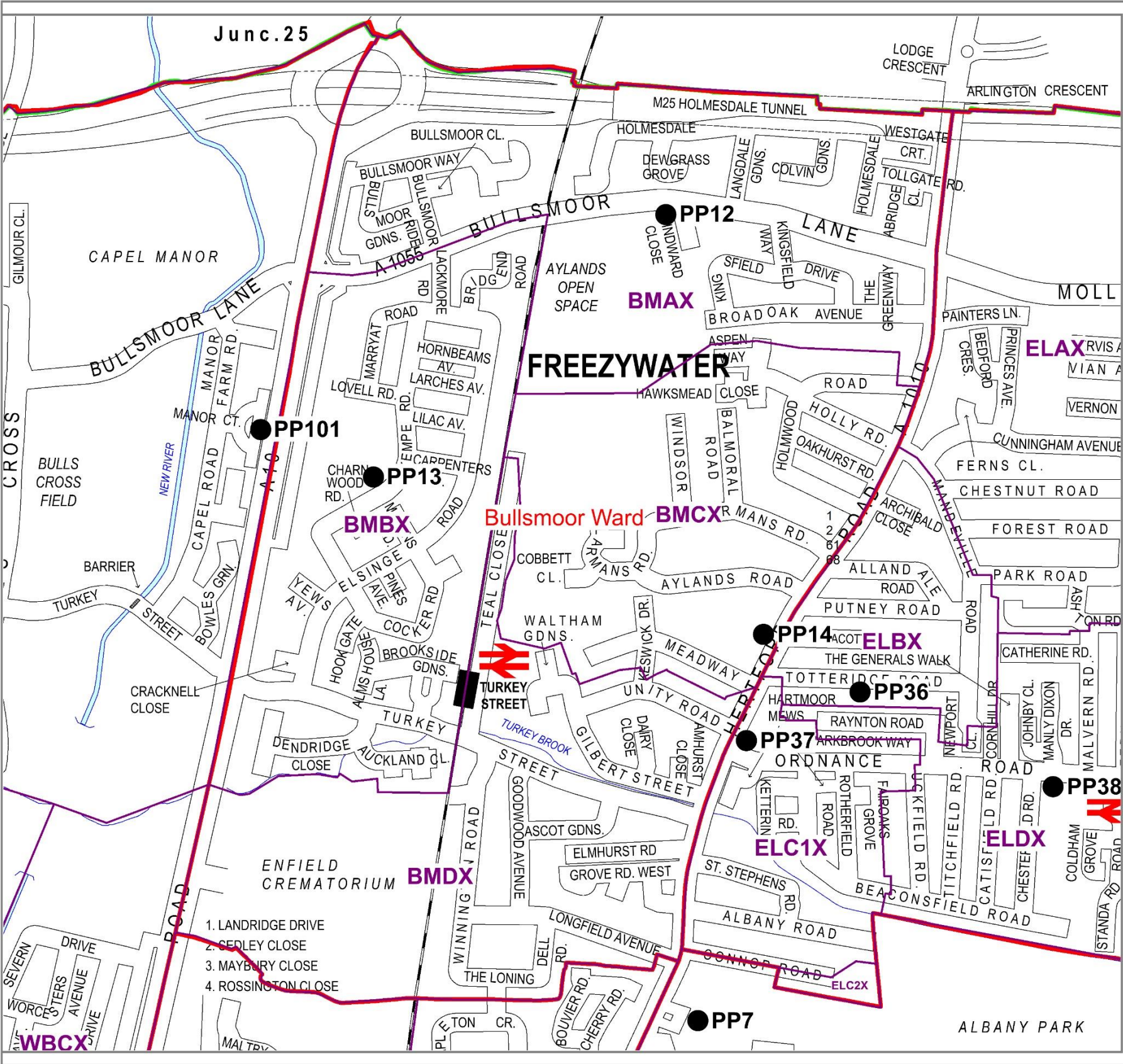
- 2022 Ward Boundary
- 2010 Constituency Boundary
- Proposed Polling District boundary
- Proposed Polling Place

© Crown copyright
and database rights 2018
Ordnance Survey
Licence no.100019820

Brimsdown – 3 councillors

Polling district	Parliamentary constituency	Proposed polling district	Polling place	No. of polling stations	Estimated in-person electors	Disabled access	Justification
BDAX	Enfield North	The proposal is to follow the existing (2021) polling district boundaries.	St. Hellier Hall, Eastfield Road	1	1,650	Yes	No amendments recommended. Residential properties are predominantly located to the west of the railway line. Hertford Road at the east of the ward provides transport links and facilities. The LGBCE changes have not affected this polling district and the current boundaries remain appropriate. No negative feedback reported from use at May 2021 elections.
BDBX	Enfield North	The proposal is to follow the existing (2021) polling district boundaries.	St. Barnabas Hall, Addison Road	1	2,341	Yes	No amendments recommended. Residential properties are predominantly located to the west of the railway line. Hertford Road at the east of the ward provides transport links and facilities. The LGBCE changes have not affected this polling district and the current boundaries remain appropriate. No negative feedback reported from use at May 2021 elections.
BDCX	Enfield North	The proposal is to follow the existing (2021) polling district boundaries.	Enfield Highway Community Centre, Hertford Road	1	1,295	Yes	No amendments recommended. The area from Carterhatch Road to the south of the ward boundary has three suitable polling venues. The LGBCE changes have not affected this polling district and the current boundaries remain appropriate. No negative feedback reported from use at May 2021 elections.
BDDX	Enfield North	The proposal is to follow the existing (2021) polling district boundaries.	Brimsdown Primary School, Green Street	1	1,945	Yes	No amendments recommended. The area from Carterhatch Road to the south of the ward boundary has three suitable polling venues. The LGBCE changes have not affected this polling district and the current boundaries remain appropriate. No negative feedback reported from use at May 2021 elections. No suitable alternative premises have been identified.
BDEX	Enfield North	The proposal is to follow the existing (2021) polling district boundaries.	28 th Enfield Scout Hut, Alma Road	2 (one for BDEX and one for BDFZ)	631	Yes	No amendments recommended. The area from Carterhatch Road to the south of the ward boundary has three suitable polling venues. The LGBCE changes have not affected this polling district and the current boundaries remain appropriate. No negative feedback reported from use at May 2021 elections.
BDFZ	Edmonton	The proposal is to follow the UK parliamentary constituency boundary and new ward boundaries.			968		This area is in a different parliamentary constituency (Edmonton) to the rest of Brimsdown Ward (Enfield North) and therefore requires a separate polling district. Electors in this area used to vote at The Royal British Legion which is situated in Ponders End Ward. The proposed polling place is conveniently located for electors in this polling district.

Bullsmoor Ward - Polling Scheme 2022 v1



Map Ref	Location of proposed Polling Place
PP12	Temporary Building (Lea Valley Academy)
PP13	Kempe Hall
PP14	St. George's Church
PP37	Ordnance Unity Centre Library

Key

2022 Ward Boundary

2010 Constituency Boundary

Proposed Polling District boundary

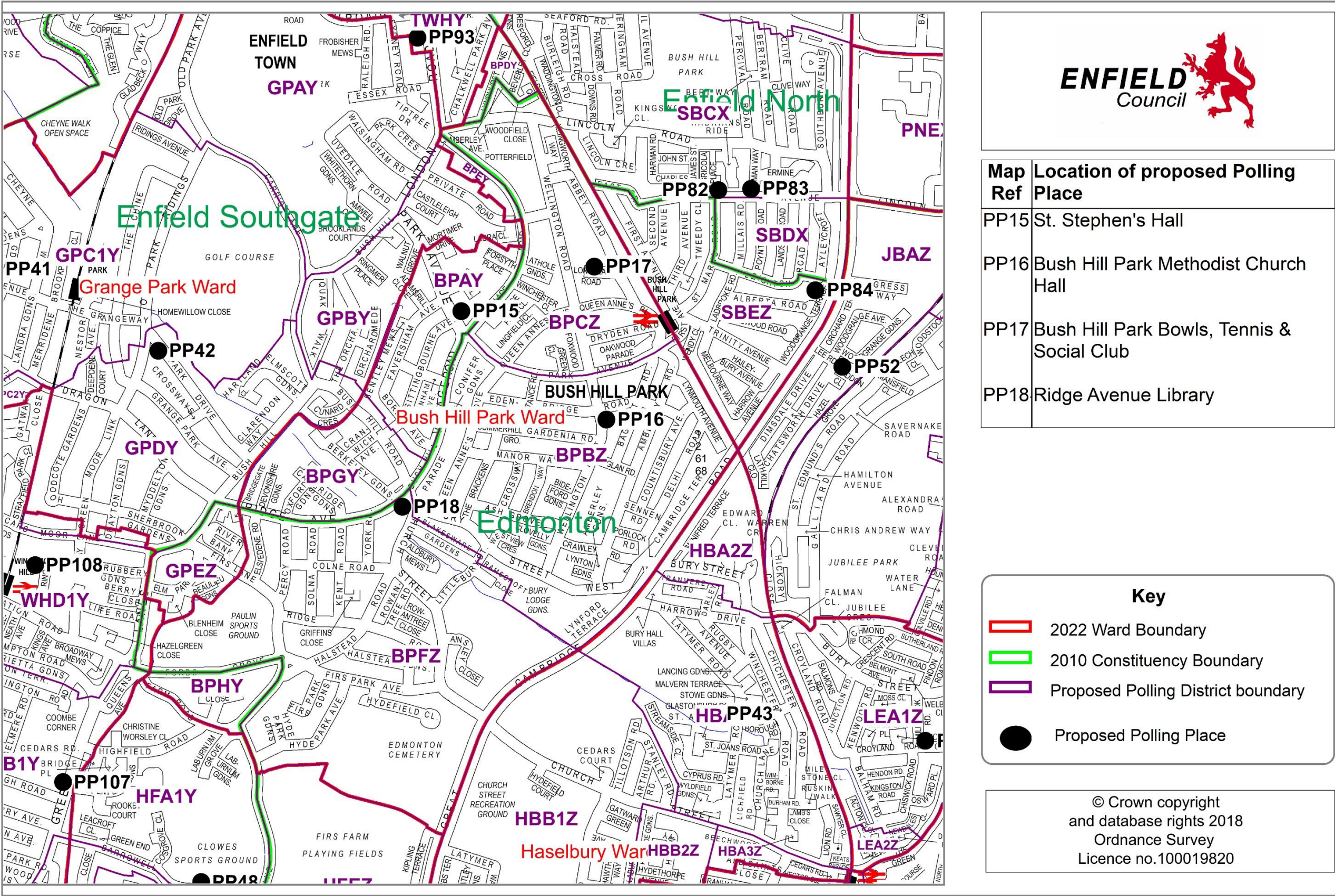
Proposed Polling Place

© Crown copyright
and database rights 2018
Ordnance Survey
Licence no.100019820

Bullsmoor – 2 councillors

Polling district	Parliamentary constituency	Proposed polling district	Polling place	No. of polling stations	Estimated in-person electors	Disabled access	Justification
BMAX	Enfield North	The proposal is to follow the existing (2021) polling district boundaries.	Temporary Building (Lea Valley Academy), Bullsmoor Lane	1	1,453	Yes	No amendments suggested. The LGBCE changes have not affected this polling district and the current boundaries remain appropriate. Negative feedback was reported at the May 2021 elections regarding width of the doorways of the temporary unit. No suitable alternative premises have been identified.
BMBX	Enfield North	The proposal is to use the A1055 as the northern polling district boundary, then follow the railway line and new ward boundaries.	Kempe Hall, Kempe Road	1	1,811	Yes	The railway line creates a boundary and there are limited crossing points. Kempe Hall was unavailable at the May 2021 elections due to its use as a Covid-19 testing centre. The replacement venue was Bullsmoor Library which is situated next door. The proposal is to return to the use of Kempe Hall as this venue offers better facilities for voting.
BMCX	Enfield North	The proposal is to follow the existing polling district boundaries with the exclusion of properties moved to BMDX. Please consult the map for further details.	St. George's Church, Hertford Road	1	1,450	Yes	The railway line creates a boundary and there are limited crossing points. The proposal is to move to St. George's Church which is situated near to the current (2021) polling place. This will eliminate the need for Freezywater CE VA Primary School and the disruption to pupils, parents and teachers.
BMDX	Enfield North	The proposal is to follow the existing polling district boundaries and the new ward boundaries with the inclusion of properties on Teal Close, Gilbert Street, Dairy Close, Amhurst Close, Meadway, Waltham Gardens, Unity Road and Keswick Drive (partial). Please consult the map for further details.	Ordnance Unity Centre Library, Hertford Road	1 Note: Additional polling station at venue for Enfield Lock Ward	1,492	Yes	Electors in this area have traditionally voted at Freezywater CE VA Primary School or The Dharma Centre. The Dharma Centre is located outside the ward boundaries. Ordnance Unity Centre Library is more conveniently located and at a closer distance for these electors as they have easy access across Hertford Road.

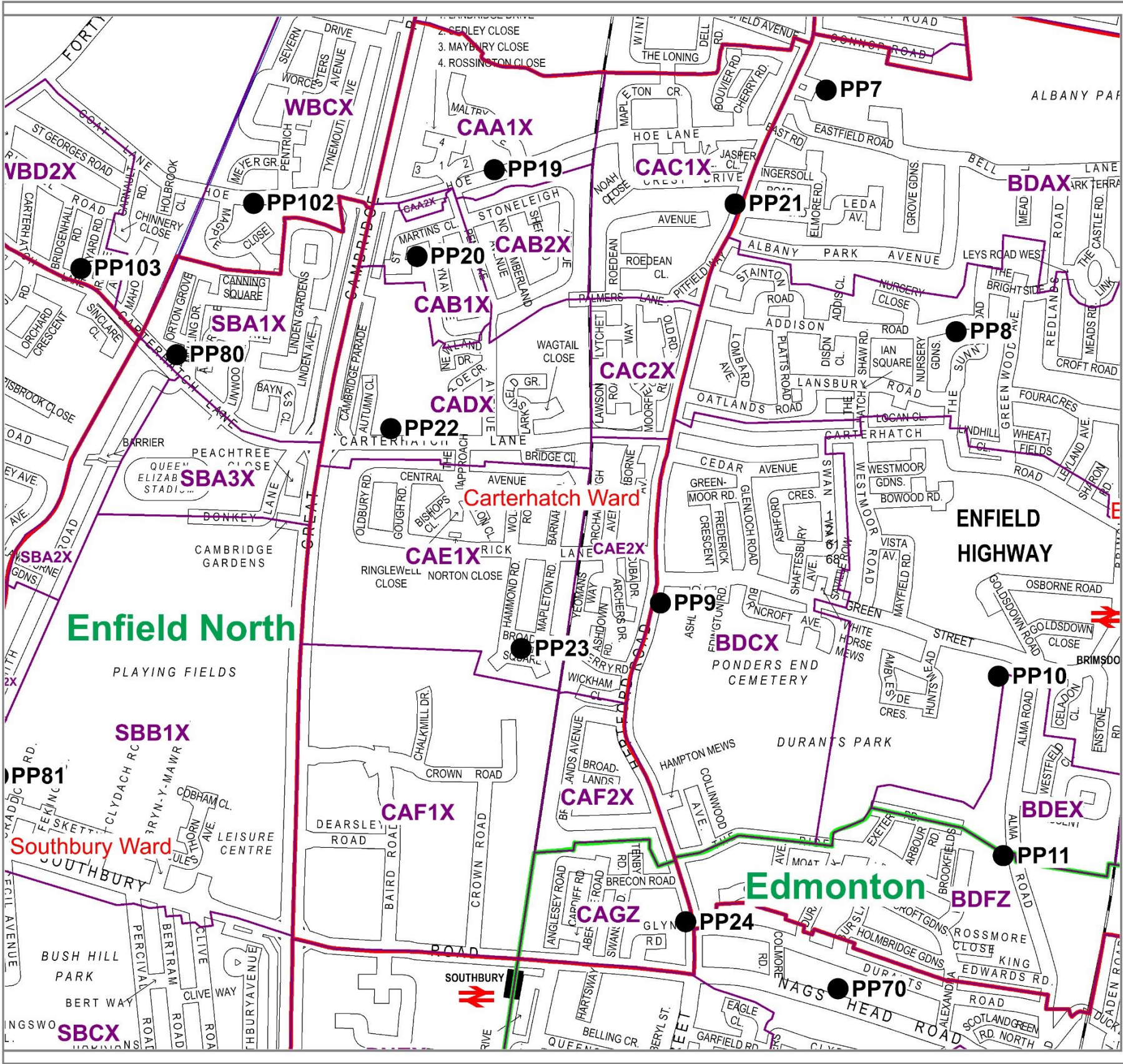
Bush Hill Park Ward - Polling Scheme 2022 v1



Bush Hill Park – 3 councillors

Polling district	Parliamentary constituency	Proposed polling district	Polling place	No. of polling stations	Estimated in-person electors	Disabled access	Justification
BPAY	Enfield Southgate	The proposal is to follow the existing (2021) polling district boundaries and new ward boundaries.	St. Stephen’s Hall, Park Avenue	1 Note: Additional polling station at the venue for Grange Park Ward	704	Yes	The LGBCE changes have not affected this polling district and the current boundaries remain appropriate. No amendments suggested to polling place. No negative feedback reported from use of polling place at May 2021 elections.
BPBZ	Edmonton	The proposal is to follow the existing (2021) polling district boundaries.	Bush Hill Park Methodist Church Hall, Wellington Road	2	2,647	Temporary ramp required	No amendments suggested. The LGBCE changes have not affected this polling district and the current boundaries remain appropriate. No negative feedback reported from use of polling place at May 2021 elections. As the polling place electorate is above 2,500 two polling stations are recommended.
BPCZ	Edmonton	The proposal is to follow the existing (2021) polling district boundaries.	Bush Hill Park Bowls, Tennis & Social Club, Abbey Road	2 (one for BPCZ and one for BPDY and BPEY)	1,225	Yes	No amendments suggested. This area is in a different parliamentary constituency (Edmonton) to BPDY and BPEY and therefore requires a separate polling district and station. No negative feedback reported from use of polling place at May 2021 elections.
BPDY	Enfield Southgate	The proposal is to follow the parliamentary constituency boundary and new ward boundaries.			195		These areas are in a different parliamentary constituency (Enfield Southgate) to BPCZ (Edmonton) and therefore require a separate polling district and station.
BPEY	Enfield Southgate	The proposal is to follow the parliamentary constituency boundary and new ward boundaries.					Although the areas are currently in the same ward, they have been split by the new ward boundary so two separate polling districts are recommended as they lack a geographic connection.
BPFZ	Edmonton	The proposal is to follow the existing (2021) polling district boundaries and new ward boundaries.	Ridge Avenue Library, Ridge Avenue	2 (one for BPFY and BPHY and one for BPGZ)	2,263	Yes	The LGBCE changes have made minimal amendments to the polling district and the current boundaries remain appropriate. No amendments recommended to polling place. No negative feedback reported from use of polling place at May 2021 elections.
BPGY	Enfield Southgate	The proposal is to follow the existing (2021) polling district boundaries and new ward boundaries.			830		This area is in a different parliamentary constituency (Enfield Southgate) to BPFZ (Edmonton) and therefore requires a separate polling district. There is no geographic link between BPHY and BPGY to create one polling district. No amendments suggested to the polling place.
BPHY	Enfield Southgate	The proposal is to follow the existing (2021) polling district boundaries and new ward boundaries.					This area is in a separate parliamentary constituency (Enfield Southgate) to BPFZ (Edmonton) and different 2021 ward to BPHY therefore requires a separate polling district. Electors in this area traditionally voted at Holy Trinity Church Hall which is outside the ward boundaries. There is no suitable alternative within this polling district.

Carterhatch Ward - Polling Scheme 2022 v1



Map Ref	Location of proposed Polling Place
PP19	Temporary Building (Hoe Lane Space)
PP20	Boleyn Hall
PP21	The Dharma Centre
PP22	Carterhatch Infant School
PP23	Temporary Building (Broadfield Square)
PP24	Ponders End Methodist Church Hall

Key

- 2022 Ward Boundary
- 2010 Constituency Boundary
- Proposed Polling District boundary
- Proposed Polling Place

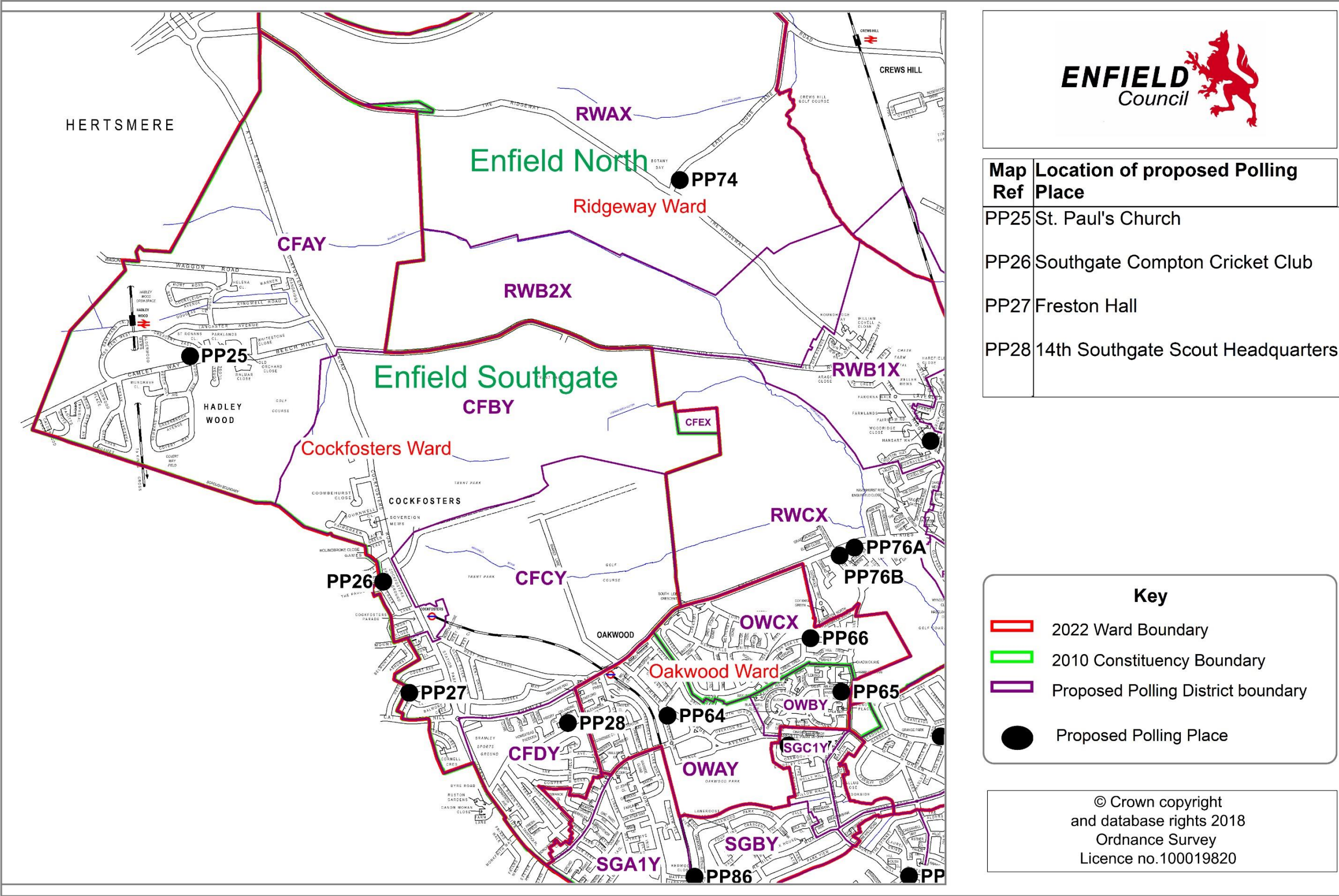
© Crown copyright
and database rights 2018
Ordnance Survey
Licence no.100019820

Carterhatch – 2 councillors

Polling district	Parliamentary constituency	Proposed polling district	Polling place	No. of polling stations	Estimated in-person electors	Disabled access	Justification
CAA1X	Enfield North	The proposal is use the railway line as the eastern polling district boundary, the new ward boundaries as the northern and western polling district boundary and then to follow the properties along Hoe Lane. Please consult map for further details.	Temporary Building (Hoe Lane Open Space), Hoe Lane	1	489	Yes	The railway creates a boundary and there are limited crossing points to the previous polling place (The Dharma Centre). The lack of suitable venues to the west of the railway requires the siting of a temporary unit on Hoe Lane which is centrally located.
CAA2X	Enfield North	The proposal is to create a new polling district comprised of the following properties: 176-204 Hoe Lane.					This area is currently in a different ward to CAA1X. It therefore requires a separate register until the May 2022 elections. Electors in this area traditionally voted at Carterhatch Infant School. A temporary building on Hoe Lane Open Space is more conveniently located for these electors as front onto Hoe Lane.
CAB1X	Enfield North	The proposal is to create a new polling district comprised of properties on Boleyn Avenue, St Martin's Close, the western side of Pembroke Avenue and 980-1014 Great Cambridge Road.	Boleyn Hall, Boleyn Avenue	1	789	Yes	Electors in this area traditionally voted at Carterhatch Infant School. Boleyn Hall is more conveniently located for the electors and at a shorter distance.
CAB2X	Enfield North	The proposal is to create a new polling district comprised of properties on Stoneleigh Avenue, Northumberland Avenue, the eastern side of Pembroke Avenue and Sheppard Close.					This area is currently in a different ward to CAB1X. It will therefore require a separate register until the May 2022 elections. Electors in this area traditionally voted at The Dharma Centre. Boleyn Hall is more conveniently located for the electors as they have access via Stoneleigh Avenue/St Martin's Close.
CAC1X	Enfield North	The proposal is to follow the railway line, the existing polling district boundary and new ward boundaries. Please consult map for further details.	The Dharma Centre, Hertford Road	1	1,733	Temporary ramp required	The railway line creates a boundary between the east and west of the ward and there are limited crossing points. No amendments proposed to polling place. No negative feedback reported from use of polling place at May 2021 elections.
CAC2X	Enfield North	The proposal is to follow the railway line, Palmers Lane, the new ward boundary and Carterhatch Lane. Please consult the map for further details.					This area is currently in a separate ward to CAB2X. It will therefore require a separate register until the May 2022 elections. Electors in this area traditionally voted at Carterhatch Infant School. The Dharma Centre is more conveniently located for the electors as they have access on to Hertford Road via Palmers Lane/Pitfield Way.
CADX	Enfield North	The proposal is to follow the railway line and the existing (2021) polling district boundaries.	Carterhatch Infant School, Carterhatch Lane	1	605	Yes	The proposed polling district boundaries will reduce the number of electors in the polling district. There are problems with congestion on Carterhatch Lane around the school. Reducing the number of electors at Carterhatch Infant School will help to reduce congestion levels. No amendments suggested to polling place. No negative feedback reported from use of polling place at May 2021 elections. No suitable alternatives have been identified.

Polling district	Parliamentary constituency	Proposed polling district	Polling place	No. of polling stations	Estimated in-person electors	Disabled access	Justification
CAE1X	Enfield North	The proposal is to follow the existing (2021) polling district boundaries and new ward boundary.	Temporary Building (Broadfield Square)	1	1,466	Yes	Brick Lane is a connecting road which runs through the polling district. Electors in this area traditionally voted at Suffolks Primary School. Negative feedback was reported on the length of the walk from the street to the polling place at the May 2021 elections. As a result of this feedback an alternative venue has been sought. No suitable permanent premises have been identified. It is therefore proposed that a temporary unit is placed on Broadfield Square.
CAE2X	Enfield North	The proposal is to follow the existing (2021) polling district boundaries with the exclusion of properties on Broadlands Avenue and Broadlands Close.					<p>This area is currently in a separate ward to CAE1X. It will therefore require a separate register until the May 2022 elections.</p> <p>Electors in this area traditionally voted at Enfield Highway Community Centre which is outside the ward boundaries. The proposed polling place is conveniently located for electors in this area.</p>
CAF1X	Enfield North	The proposal is to follow the existing (2021) polling district boundaries and new ward boundary.	Ponders End Methodist Church (Wesley Hall), High Street	2 (one for CAE1X and CAE2X and one for CAFZ)	467	Temporary ramp required	<p>This area is predominantly industrial land with a small number of electors situated along Southbury Road.</p> <p>Electors in this area traditionally voted at Ellenborough Table Tennis Club which is outside the ward boundaries. The proposed polling place is a shorter distance than the current polling place. No negative feedback reported from use of polling place at May 2021 elections.</p>
CAF2X	Enfield North	The proposal is to create a new polling district comprising of properties on Broadlands Avenue and Broadlands Close.					<p>This area is currently in a separate ward to CAF1X. It will therefore require a separate register until the May 2022 elections.</p> <p>Electors in this area traditionally voted at Enfield Highway Community Centre which is outside the ward boundaries. The proposed polling place is conveniently located for electors in this area as they exit onto Hertford Road.</p>
CAGZ	Edmonton	The proposal is to follow the existing (2021) polling district boundaries and new ward boundaries			542		<p>This area is in a separate parliamentary constituency (Edmonton) to the rest of Carterhatch Ward (Enfield North) and therefore requires a separate polling district and station.</p> <p>No amendments proposed to polling place.</p>

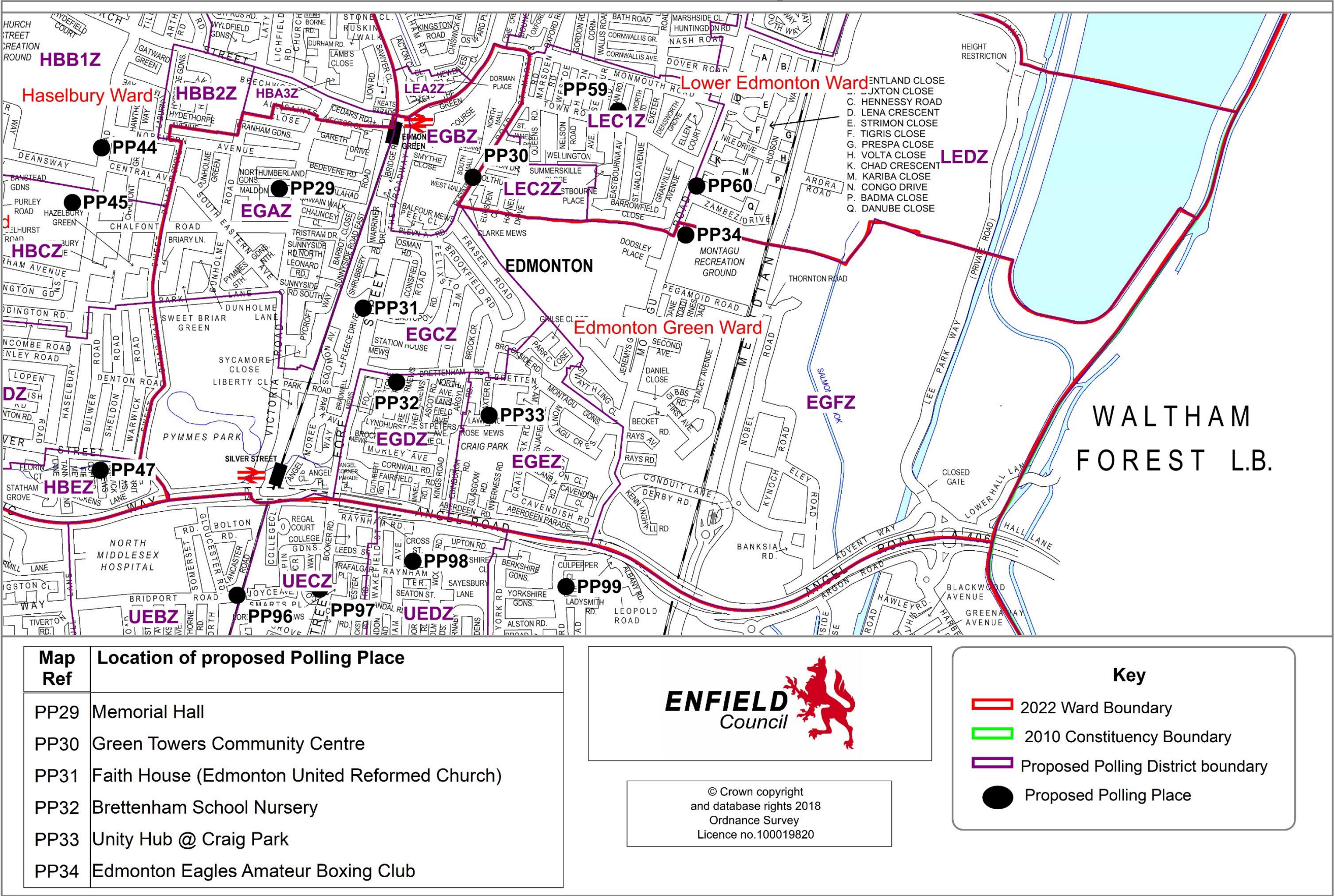
Cockfosters Ward - Polling Scheme 2022 v1



Cockfosters – 2 councillors

Polling district identifier	Parliamentary constituency	Proposed polling district	Polling place	No. of polling stations	Estimated in-person electors	Disabled access	Justification
CFAY	Enfield Southgate	The proposal is to follow the existing (2021) polling district boundaries.	St. Paul's Church, Camlet Way	1	1,715	Temporary ramp required	No amendments suggested. Hadley Wood has a distinct community identity. The LGBCE changes have not affected this polling district and the current boundaries remain appropriate. No negative feedback reported from use of polling place at May 2021 elections.
CFBY	Enfield Southgate	The proposal is to adjust the southern boundary of the polling district to accommodate new development	Southgate Compton Cricket Club, Chalk Lane	1	446	Temporary ramp required	Consideration has been given to the development at Black Horse Tower. Southgate Compton Cricket Club is more conveniently located for these electors than Freston Hall.
CFEX	Enfield North	This is a small area with 0 electors.					No amendments suggested to polling place. No negative feedback reported from use of polling place at May 2021 elections. This area is in a different parliamentary constituency (Enfield North) to the rest of Cockfosters Ward (Enfield Southgate) and therefore requires a separate polling district. There are currently no registered electors in this area.
CFCY	Enfield Southgate	The proposal is to adjust the northern boundary of the polling district to accommodate new development and to adjust the southern boundary to include Bolingbroke Park, Ebony Crescent, Cornell Gardens.	Freston Hall, Freston Gardens	1	1,741	Yes	Consideration has been given to the development at Trent Park. The only vehicular access is via Snakes Lane exiting onto A110 Bramley Road. Freston Hall is more conveniently located and at a closer distance for electors on the Bolingbroke Park development as they have easy access across the A110 Bramley Road. No amendments suggested to polling place. No negative feedback reported from use of polling place at May 2021 elections.
CFDY	Enfield Southgate	The proposal is to maintain the A110 Bramley Road as the northern polling district boundary with the exception of properties on Bolingbroke Park, Ebony Crescent and Cornell Gardens and follow the new ward boundaries.	14 th Southgate Scout Headquarters, Green Road	1	1,857	Temporary ramp required	The A110 Bramley Road is an arterial road which creates a boundary. No amendments suggested to polling place. No negative feedback reported from use of polling place at May 2021 elections.

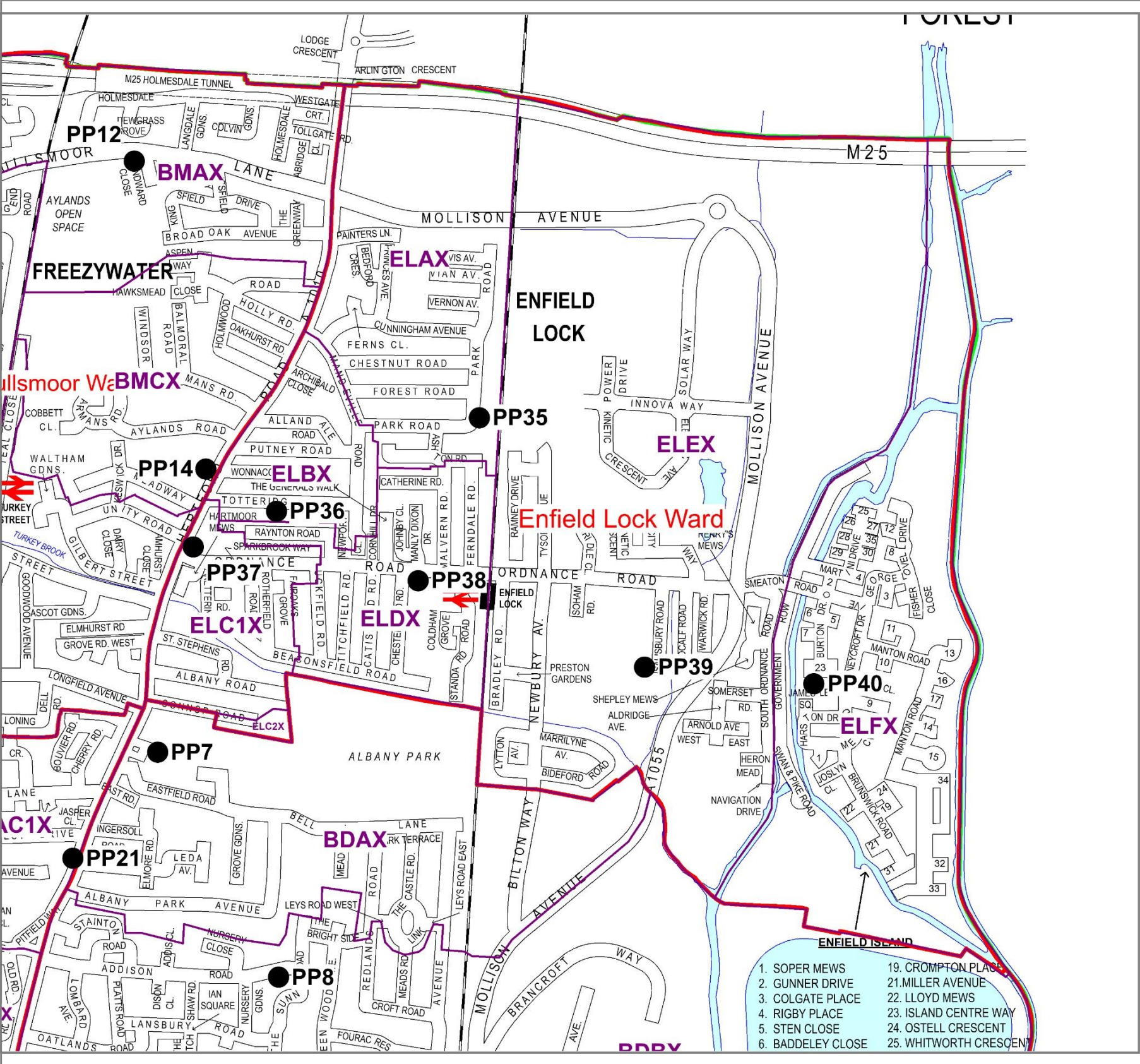
Edmonton Green Ward - Polling Scheme 2022 v1



Edmonton Green – 3 councillors

Polling district identifier	Parliamentary constituency	Proposed polling district	Polling place	No. of polling stations	Estimated in-person electors	Disabled access	Justification
EGAZ	Edmonton	The proposal is to amend the existing (2021) polling district boundaries to incorporate properties on Pycroft Way, Sycamore Close and some properties on Victoria Road as shown on the map.	Memorial Hall, Maldon Road	1	2,475	Yes	<p>Electors on Pycroft Way and Victoria Road currently vote at Faith House which is situated on the other side of the railway track. Memorial Hall is more conveniently located for these electors.</p> <p>No amendments suggested to polling place. No negative feedback reported from use of polling place at May 2021 elections.</p>
EGBZ	Edmonton	The proposal is to amend the existing (2021) polling district boundaries to incorporate properties on Bridge Road, Peel Close and the south side of The Broadway.	Green Towers Community Centre, Plevna Road	1	796	Yes	<p>Electors on Bridge Road, Peel Close and the south side of The Broadway currently vote at Faith House. The community centre is more conveniently located for these electors.</p> <p>Green Towers Community Centre was unavailable at the May 2021 elections due to its use as a Covid-19 testing centre. The replacement venue was Edmonton Green Library. It is recommended that there is a return to the community centre as this venue offers better facilities for voting.</p>
EGCZ	Edmonton	The proposal is to follow the existing (2021) polling district boundaries with the exception of the properties moved to EGAZ and EGBZ as shown on the map.	Faith House (Edmonton United Reformed Church), Fore Street	1	2,209	Yes	<p>The polling district is dissected by Fore Street and the polling place provides a central location.</p> <p>No amendments suggested to polling place. No negative feedback reported from use of polling place at May 2021 elections.</p>
EGDZ	Edmonton	The proposal is to follow the existing (2021) polling district boundaries.	Brettenham School Nursery, Brettenham Road	1	1,205	Yes	<p>No amendments suggested. The LGBCE changes have not affected this polling district and the current boundaries remain appropriate.</p> <p>No negative feedback reported from use of polling place at May 2021 elections. No suitable alternative premises have been identified.</p>
EGEZ	Edmonton	The proposal is to follow the existing polling district boundaries.	Unity Hub @ Craig Park, Lawrence Road	1	1,631	Yes	<p>No amendments suggested. The LGBCE changes have not affected this polling district and the current boundaries remain appropriate.</p> <p>No negative feedback reported from use of polling place at May 2021 elections.</p>
EGFZ	Edmonton	The proposal is to follow the existing (2021) polling district boundaries.	Edmonton Eagles Amateur Boxing Club, Montagu Recreation Ground	1	700	Yes	<p>No amendments suggested. Properties in this area are concentrated along Montagu Road. The rest of the polling district is comprised mostly of industrial units. The properties are separated from the rest of the ward by the cemetery. The LGBCE changes have not affected this polling district and the current boundaries remain appropriate.</p> <p>No negative feedback reported from use of polling place at May 2021 elections.</p>

Enfield Lock Ward - Polling Scheme 2022 v1



Map Ref	Location of proposed Polling Place
PP35	Temporary Building (Park Road Flats)
PP36	Totteridge Road Baptist Church Hall
PP37	Ordnance Unity Centre Library
PP38	St. Peter and St. Paul Church Hall
PP39	Prince of Wales School
PP40	Enfield Island Community Centre

Key

2022 Ward Boundary

2010 Constituency Boundary

Proposed Polling District boundary

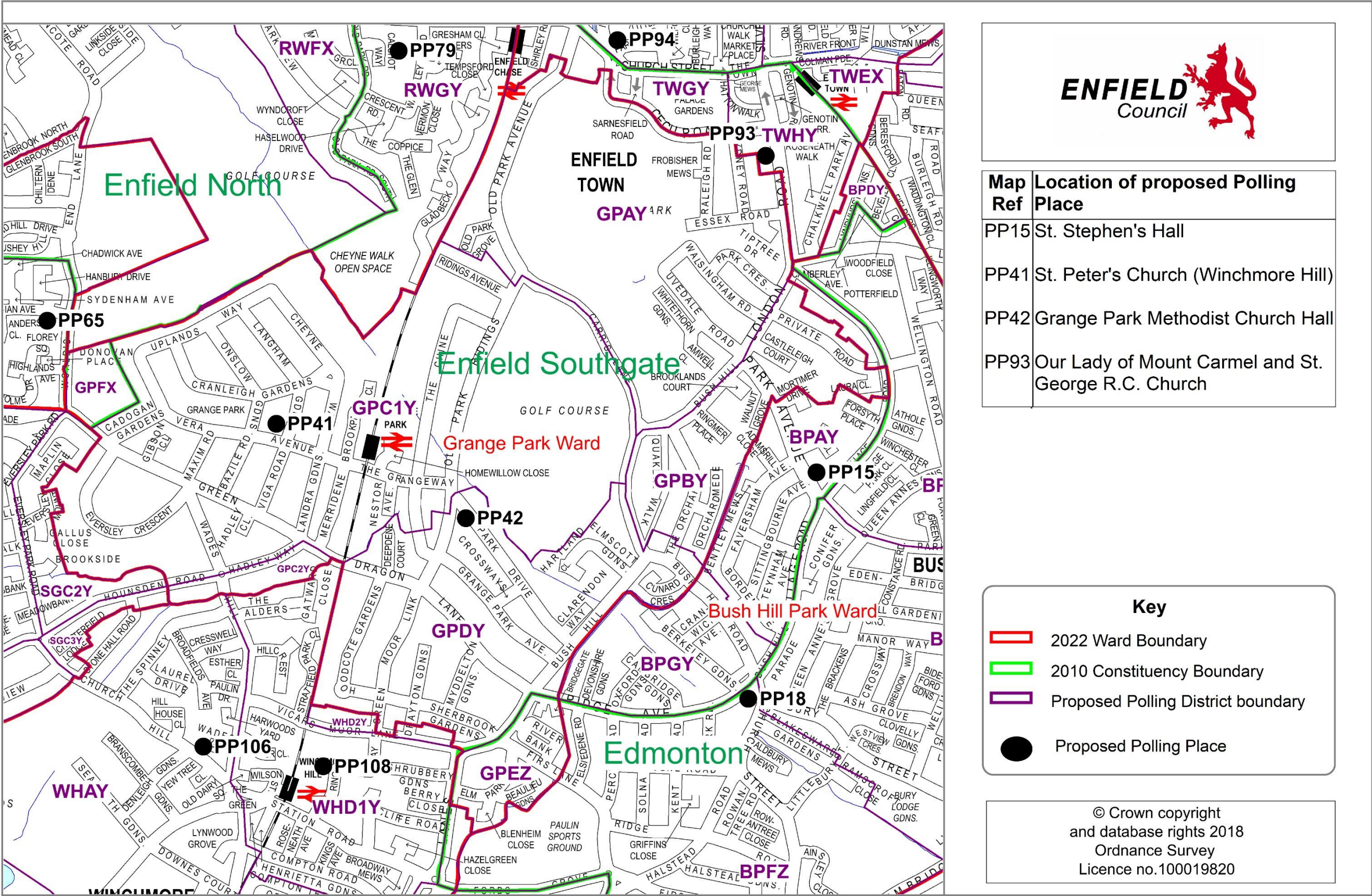
Proposed Polling Place

© Crown copyright and database rights 2018
Ordnance Survey
Licence no.100019820

Enfield Lock – 3 councillors

Polling district identifier	Parliamentary constituency	Proposed polling district	Polling place	No. of polling stations	Estimated in-person electors	Disabled access	Justification
ELAX	Enfield North	The proposal is to follow the existing (2021) polling district boundaries.	Temporary Building (Park Road Flats), Park Road	1	1,428	Yes	<p>No amendments suggested. The railway line creates a boundary between the east and west of the ward with very limited crossing points. The LGBCE changes have not affected this polling district and the current boundaries remain appropriate.</p> <p>No negative feedback reported from use of polling place at May 2021 elections. No suitable permanent premises have been identified.</p>
ELBX	Enfield North	The proposal is to follow the existing (2021) polling district boundaries.	Totteridge Road Baptist Church Hall, Totteridge Road	1	826	Yes	<p>No amendments suggested. The LGBCE changes have not affected this polling district and the current boundaries remain appropriate.</p> <p>No negative feedback reported from use of polling place at May 2021 elections.</p>
ELC1X	Enfield North	The proposal is to follow the existing (2021) polling district boundaries.	Ordnance Unity Centre Library, Hertford Road	1	1,189	Yes	<p>No amendments suggested. The LGBCE changes have not affected this polling district and the current boundaries remain appropriate.</p> <p>No negative feedback reported from use of polling place at May 2021 elections.</p>
ELC2X	Enfield North	The proposal is to follow the existing (2021) polling district boundary and new ward boundaries.		Note: Additional polling station at the venue for Bullsmoor Ward			<p>As this area is currently in a separate ward to ELC1X, it will require a separate register until the May 2022 elections.</p> <p>Electors in this area have traditionally voted at St. Hellier Hall which is outside the ward boundaries. The proposed polling place is conveniently located for electors in this area.</p>
ELDX	Enfield North	The proposal is to follow the existing (2021) polling district boundary.	St. Peter and St. Paul Church Hall, Ordnance Road	1	1,693	Yes	<p>No amendments suggested. Ordnance Road is a connecting road which runs through the polling district. The LGBCE changes have not affected this polling district and the current boundaries remain appropriate.</p> <p>No negative feedback reported from use of polling place at May 2021 elections.</p>
ELEX	Enfield North	The proposal is to follow the existing (2021) polling district boundary.	Prince of Wales School, Salisbury Road	1	2,377	Yes	<p>No amendments suggested. The railway line creates a boundary between the east and the west of the ward with very limited crossing points. The LGBCE changes have not affected this polling district and the current boundaries remain appropriate.</p> <p>No negative feedback reported from use of polling place at May 2021 elections. No suitable alternative premises have been identified.</p>
ELFX	Enfield North	The proposal is to follow the existing (2021) polling district boundary.	Enfield Island Community Centre, Centre Way	1	1,954	Temporary ramp required	<p>No amendments suggested. Enfield Island Village has a distinct community identity and is surrounded by water. The LGBCE changes have not affected this polling district and the current boundaries remain appropriate.</p> <p>No negative feedback reported from use of polling place at May 2021 elections.</p>

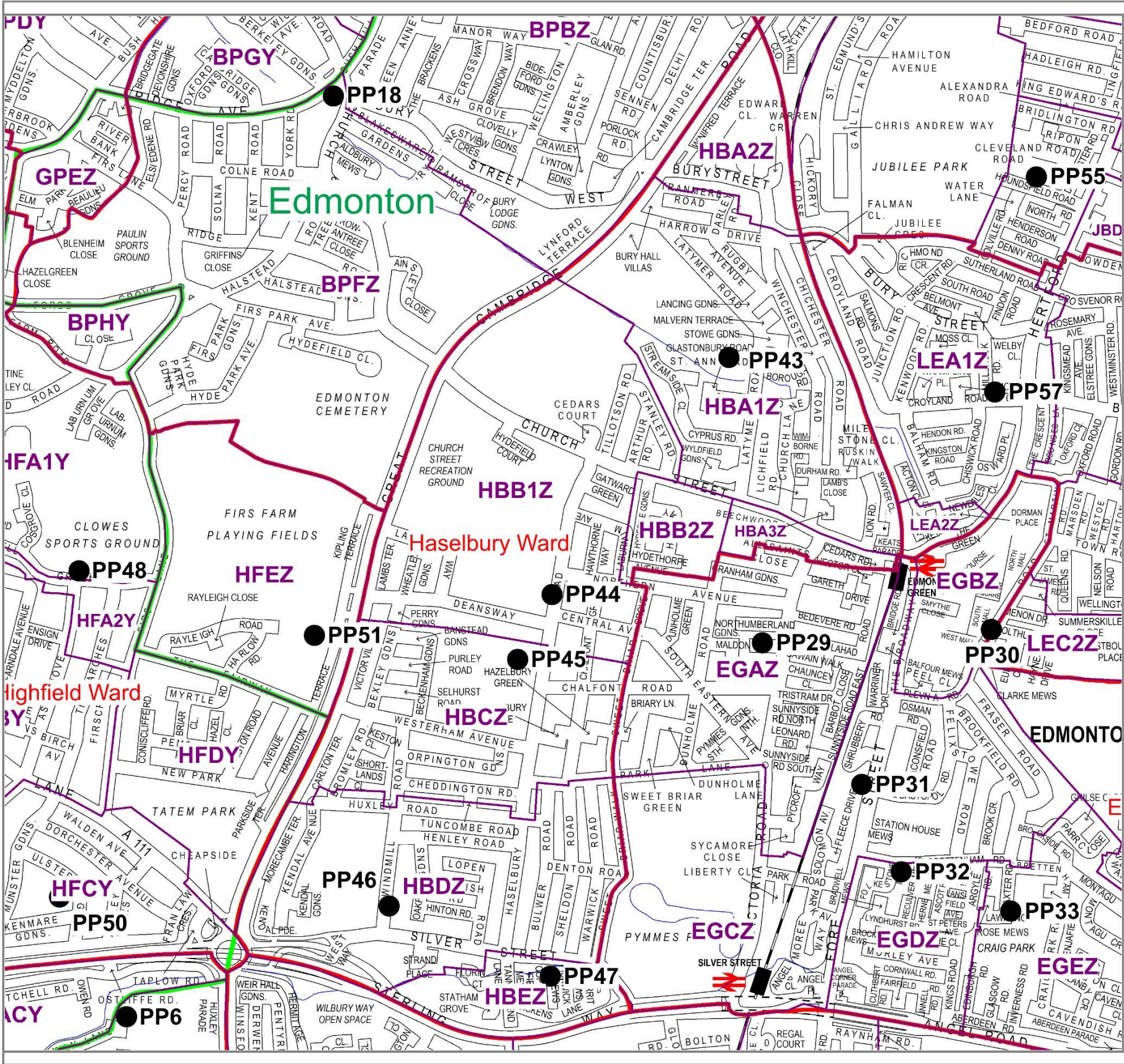
Grange Park Ward - Polling Scheme 2022 v1



Grange Park – 2 councillors

Polling district identifier	Parliamentary constituency	Proposed polling district	Polling place	No. of polling stations	Estimated in-person electors	Disabled access	Justification
GPAY	Enfield Southgate	The proposal is to follow Bush Hill/London Road, the existing (2021) polling district boundary and new ward boundaries. Please consult the map for further details.	Our Lady of Mount Carmel and St George R.C. Church, London Road	1 Note: Additional polling station at the venue for Town Ward	1,158	Yes	Electors on Park Crescent, Walsingham Road, Uvedale Road, Whitethorn Gardens and Amwell Close exit on to Bush Hill/London Road. The proposed polling place is situated in Town ward and will require two polling stations serving two different wards. No suitable polling place has been identified within the ward boundaries. The polling place is conveniently located for the electors. No negative feedback reported from use of polling place at May 2021 elections.
GPBY	Enfield Southgate	The proposal is to follow the existing (2021) polling district boundary, Bush Hill/London Road and new ward boundaries. Please consult the map for further details.	St Stephen's Hall, Park Avenue	1 Note: Additional polling station at the venue for Bush Hill Park Ward	395	Yes	The A105 London Road is an arterial road which creates a boundary. Electors in this area have traditionally voted at this polling place which is situated in Bush Hill Park ward. The polling place will require two polling stations serving two different wards. No suitable polling place has been identified within the ward boundaries. No negative feedback reported from use of polling place at May 2021 elections.
GPC1Y	Enfield Southgate	The proposal is to amend the existing (2021) polling district boundary to include the entirety of the Bush Hill Park Golf Course.	St. Peter's Church Hall (Winchmore Hill), Langham Gardens	1	1,950	Yes	The properties are separated from the rest of the ward by the Bush Hill Park Golf Course. The Grangeway/Vera Avenue is a connecting road that runs through the polling district. No amendments suggested to polling place. No negative feedback reported from use of polling place at May 2021 elections.
GPC2Y	Enfield Southgate	The proposal is to follow the existing (2021) polling district boundaries and new ward boundaries.					This area is currently in a different ward to GPC1Y. It therefore requires a separate register until the May 2022 elections. Electors in this area traditionally voted at either St. Paul's C.E. Primary School or Friends Meeting House which are both situated outside the ward boundaries. The proposed polling place is conveniently located for the electors.
GPFX	Enfield North	This is a small area with 0 electors.					This area is in a different parliamentary constituency (Enfield North) to the rest of Grange Park Ward (Enfield Southgate) and therefore requires a separate polling district.
GPDY	Enfield Southgate	The proposal is to follow the existing (2021) polling district boundaries and new ward boundaries.	Grange Park Methodist Church Hall, Park Drive	2 (one for Y-10-3 and one for Z-10-4)	1,391	Yes	The LGBCE has made minor amendments to the southern boundary only. The adjusted boundary remains appropriate. No amendments suggested to polling place. No negative feedback reported from use of polling place at May 2021 elections.
GPEZ	Edmonton	The proposal is to follow the parliamentary constituency boundary and new ward boundaries.			307		This area is in a different parliamentary constituency (Edmonton) to the rest of Grange Park Ward (Enfield Southgate) and therefore requires a separate polling district. Electors in this area traditionally voted at Ridge Avenue Library which is situated outside the ward boundaries. The proposed polling place is conveniently located for electors and at a similar distance.

Haselbury Ward - Polling Scheme 2022 v1



Map Ref	Location of proposed Polling Place
PP43	Churchfield Primary School
PP44	Temporary Building (Latymer School)
PP45	Haselbury Primary School
PP46	St. Adhelm's Church Hall
PP47	Klinger Hall

Key

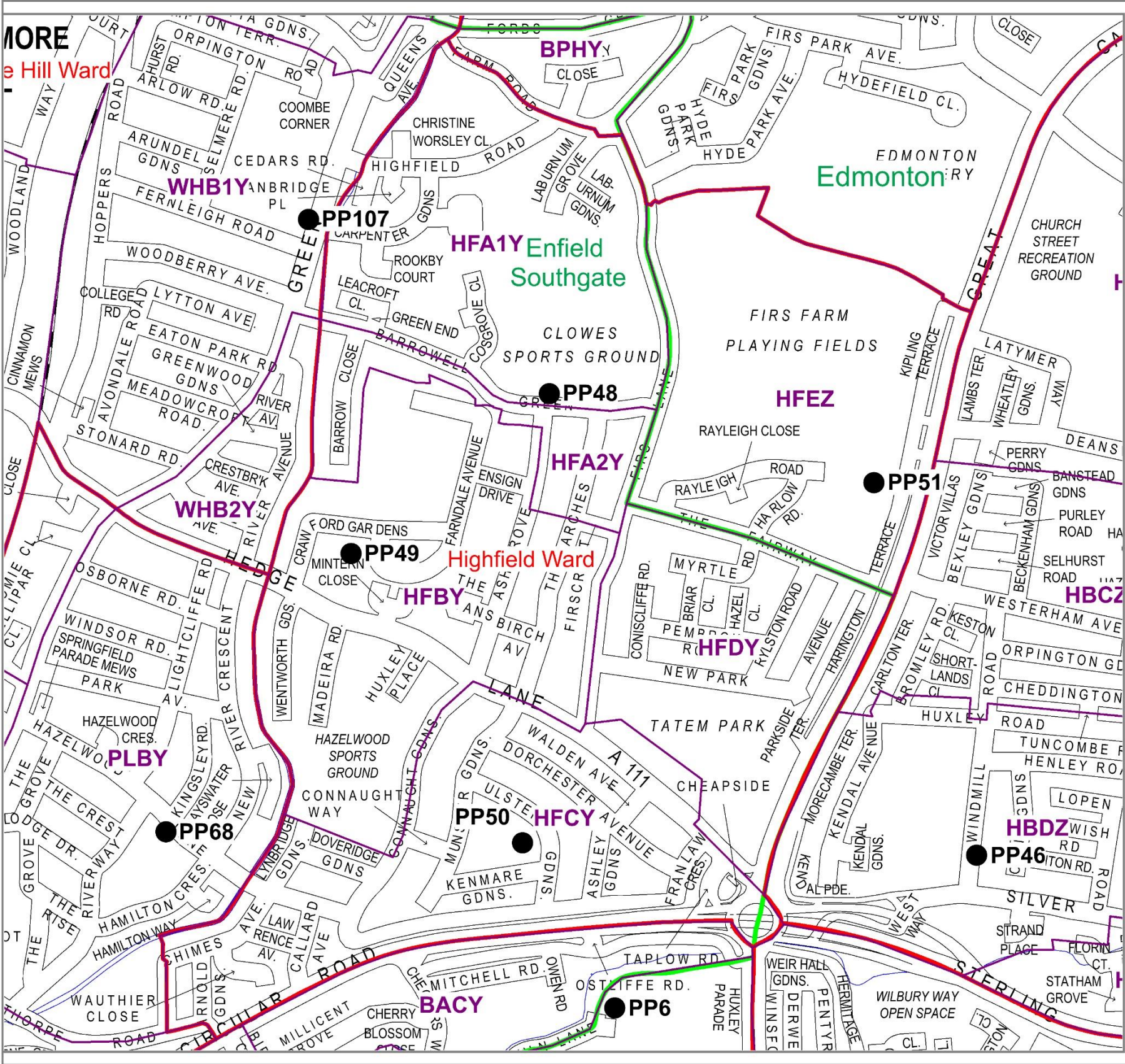
- 2022 Ward Boundary
- 2010 Constituency Boundary
- Proposed Polling District boundary
- Proposed Polling Place

© Crown copyright
and database rights 2018
Ordnance Survey
Licence no.100019820

Haselbury – 3 councillors

Polling district identifier	Parliamentary constituency	Proposed polling district	Polling place	No. of polling stations	Estimated in-person electors	Disabled access	Justification
HBA1Z	Edmonton	The proposal is to follow the existing (2021) polling district boundaries.	Churchfield Primary School, Latymer Road	2	2,889	Yes	No amendments suggested. The LGBCE changes have not affected this polling district and the current boundaries remain appropriate.
HBA2Z	Edmonton	The proposal is to follow the existing (2021) polling district boundary and new ward boundaries, see the map for details.					No negative feedback reported from use of polling place at May 2021 elections. No suitable alternative venues have been identified. As the polling place electorate is above 2,500 two polling stations are recommended.
HBA3Z	Edmonton	The proposal is to create a new polling district below Church Street to the ward boundary, see the map for details.					As this area is currently in a separate ward to HBA1Z and HBA2Z, it will require a separate register until the May 2022 elections.
HBB1Z	Edmonton	The proposal is to follow the existing (2021) polling district boundary.	Temporary Building (Latymer School), Haselbury Road	1	2,043	Yes	The electors in this area used to vote at a Temporary Building on Lee Road Open Space which is outside the ward boundaries. The proposed polling place is conveniently located for the electors.
HBB2Z	Edmonton	The proposal is to create a new district comprising of properties on Hydethorpe Avenue, Hyde Way and Hydeside Gardens.					As this area is currently in a separate ward to HBA1Z and HBA2Z, it will require a separate register until the May 2022 elections.
HBCZ	Edmonton	The proposal is to follow the existing (2021) polling district boundaries.	Hazelbury Primary School, Haselbury Road	1	1,697	Yes	The electors in this area used to vote at Memorial Hall which is outside the ward boundaries. The proposed polling place is conveniently located for the electors.
HBDZ	Edmonton	The proposal is to follow the existing (2021) polling district boundaries.	St. Adhelm's Church Hall, Windmill Road	1	2,507	Temporary ramp required	No amendments suggested. The LGBCE changes have not affected this polling district and the current boundaries remain appropriate.
HBEZ	Edmonton	The proposal is to follow the existing (2021) polling district boundary.	Klinger Hall, Copperfield Mews	1	611	Yes	No amendments suggested. The LGBCE changes have not affected this polling district and the current boundaries remain appropriate.
							Silver Street is a busy road which creates a boundary.
							Klinger Hall was unavailable at the May 2021 elections due to its use as a Covid-19 testing centre. The replacement venue was Silver Street Community Church. The proposal is to return to the use of Klinger Hall as it offers better disabled access.

Highfield Ward - Polling Scheme 2022 v1



Map Ref	Location of proposed Polling Place
PP48	Northampton Exiles Cricket Club
PP49	The Broomfield Club
PP50	Mayfield Athletic Club
PP51	Firs Farm School

Key

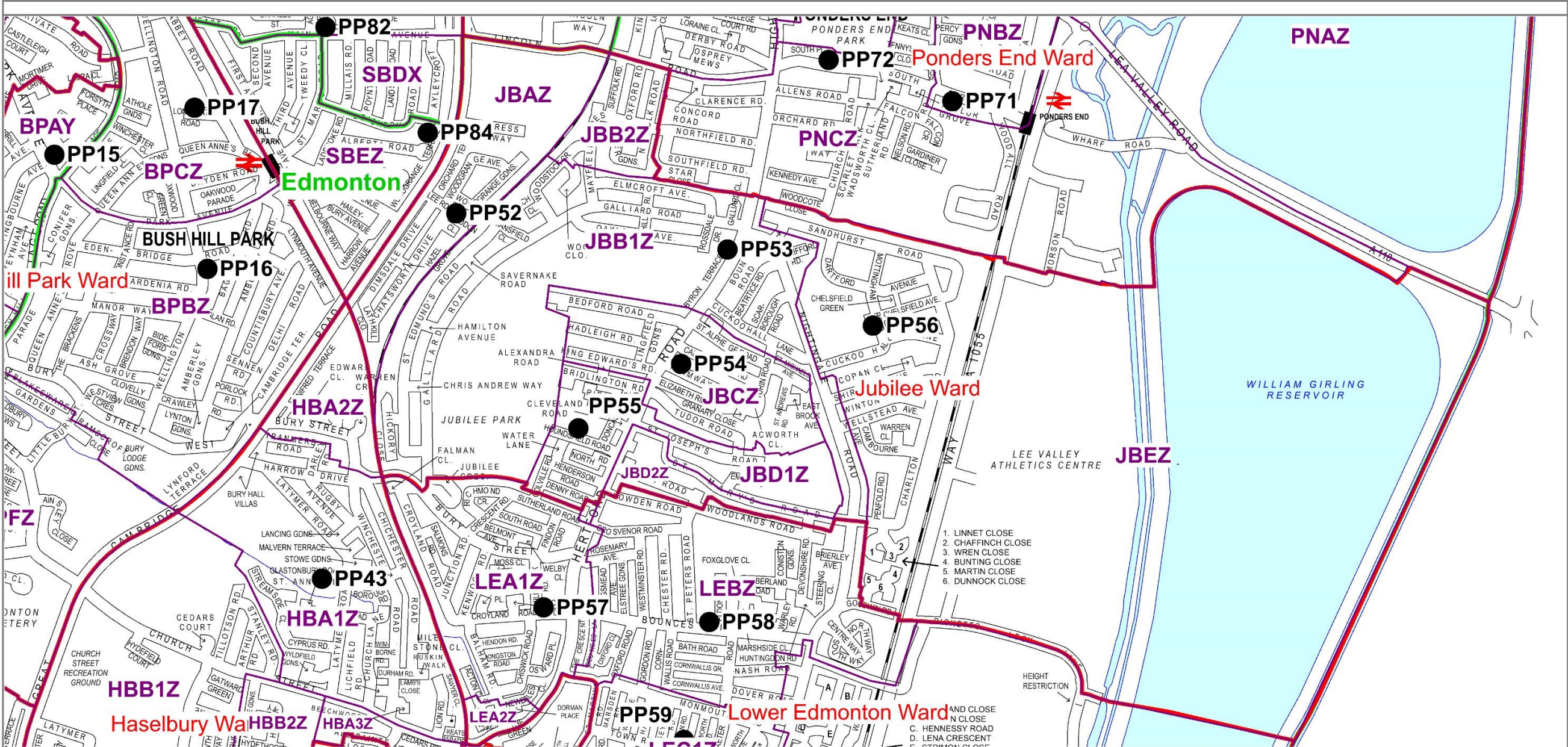
- 2022 Ward Boundary
- 2010 Constituency Boundary
- Proposed Polling District boundary
- Proposed Polling Place

© Crown copyright
and database rights 2018
Ordnance Survey
Licence no.100019820

Highfield Ward – 2 councillors

Polling district identifier	Parliamentary constituency	Proposed polling district	Polling place	No. of polling stations	Estimated in-person electors	Disabled access	Justification
HFA1Y	Enfield Southgate	The proposal is to follow the existing (2021) polling district boundaries and new ward boundaries.	Northampton Exiles Cricket Club, Barrowell Green	1	1,088	Temporary ramp required	Firs Lane divides the ward from north to south. The LGBCE has adjusted the north and west boundaries reducing the electorate.
HFA2Y	Enfield Southgate	The proposal is to create a new polling district comprised of properties that were in the same polling district as HFBY with vehicular access to Barrowell Green.					Electors in this area traditionally voted at Holy Trinity Church Hall which is outside the ward boundaries. The proposed polling place is conveniently located for the electors. This is a new polling place which has not been used at previous elections. This area is currently in a different ward to HFA2Y. It will therefore require a separate register until the May 2022 elections. Electors in this area traditionally voted at The Broomfield Club. The proposed polling place is more conveniently located for the electors as they have convenient access to Barrowell Green.
HFBY	Enfield Southgate	The proposal follows the new ward boundary on the west, the existing (2021) polling district boundary to the south and south east. The northern boundary has been adjusted to exclude properties with vehicular access to Barrowell Green.	The Broomfield Club, Hedge Lane	1	1,421	Yes	The proposed use of Northampton Exiles Cricket Club, Barrowell Green warranted the exclusion of properties at the northern boundary. No amendments suggested to polling place. No negative feedback was reported from use of the polling place at the May 2021 elections.
HFCY	Enfield Southgate	The proposal is to follow the existing (2021) northerly polling district boundaries and new ward boundaries to the west and south.	Mayfield Athletic Club, Kenmare Gardens	1	1,715	Temporary ramp required	The LGBCE have extended the ward boundary westward to New River. The properties located between the New River and Connaught Gardens have been reallocated to HFCY. The previous polling place for these electors is no longer within the ward boundary. No amendments suggested to polling place. No negative feedback was reported from use of the polling place at the May 2021 elections.
HFDY	Enfield Southgate	The proposal is to follow the existing (2021) polling district boundaries.	Firs Farm School, Rayleigh Road	2 (one for HFDY and one for HFEZ)	958	Yes	No amendments suggested. Firs Lane and Tatem Park create a boundary. The LGBCE changes have not affected this polling district and the current boundaries remain appropriate. The polling place has traditionally had two polling stations serving two parliamentary constituencies.
HFEZ	Edmonton	The proposal is to follow the ward boundaries and UK parliamentary constituency boundaries.			453		This area is in a separate parliamentary constituency (Edmonton) to the rest of Highfield Ward (Enfield Southgate) and therefore requires a separate polling district. No amendments suggested to polling place. The polling place is located close to where most of the electors in the polling district live. No negative feedback was reported from use of the polling place at the May 2021 elections.

Jubilee Ward - Polling Scheme 2022 v1



Map Ref	Location of proposed Polling Place
PP52	Temporary Building (Lee Road Open Space)
PP53	St. Alphege Church Hall
PP54	Tramway Christian Fellowship
PP55	Houndsfield Primary School
PP56	Mottingham Hall



© Crown copyright
and database rights 2018
Ordnance Survey
Licence no.100019820

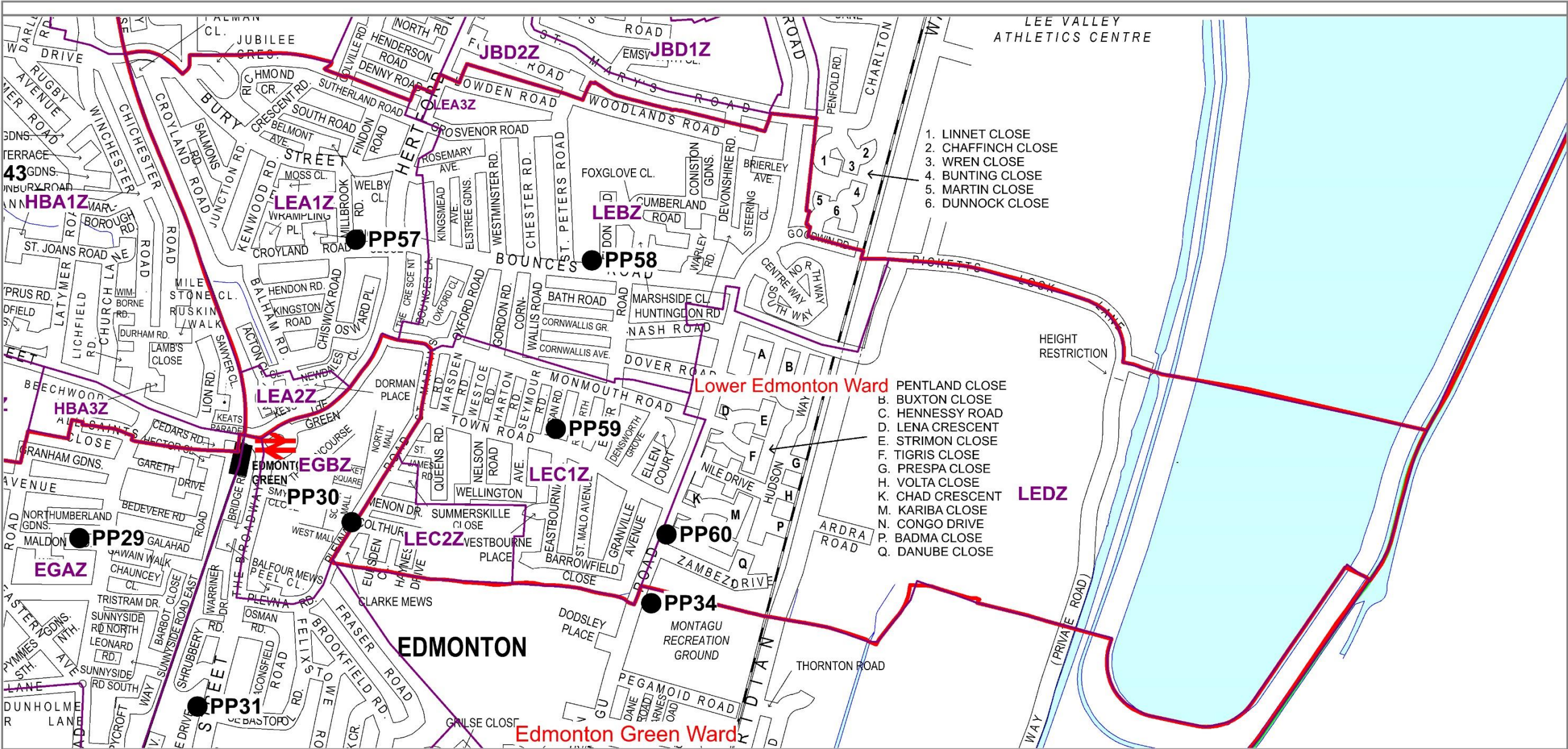
Key

- 2022 Ward Boundary
- 2010 Constituency Boundary
- Proposed Polling District boundary
- Proposed Polling Place

Jubilee - 3 councillors

Polling district identifier	Parliamentary constituency	Proposed polling district	Polling place	No. of polling stations	Estimated in-person electors	Disabled access	Justification
JBAZ	Edmonton	The proposal is to follow the existing (2021) polling district boundaries.	Temporary Building (Lee Road Open Space), Lee Road	1	716	Yes	No amendments suggested. The railway line creates a boundary with very limited crossing points. No negative feedback reported from use of polling place at May 2021 elections. No suitable permanent premises have been identified within polling district.
JBB1Z	Edmonton	The proposal is to follow the railway line to the western boundary, follow the new ward boundary and the boundaries for JBCZ and JBD1Z. Please see the map for details	St Alphege Church Hall, Rossdale Drive	2	3,208	Yes	It is proposed to move away from Galliard Primary School which previously served as a polling place for some of the electors in the new polling district boundaries. The church is centrally located on Hertford Road and has previously been used as a polling place. Electors on Nightingale Road are not able to easily access the other polling places in the district. No negative feedback reported from use of polling place at May 2022 elections. As the polling place electorate is above 2,500 two polling stations are recommended.
JBB2Z	Edmonton	The proposal is to follow the existing (2021) polling district boundaries and new ward boundary.					This area is currently in a separate ward to JBB1Z. It will therefore require a separate register until the May 2022 elections. Electors in this area traditionally voted at The Qube which is situated outside the ward boundaries. The proposed polling place is conveniently located as they have access via Elmcroft Avenue or Galliard Road.
JBCZ	Edmonton	The proposal is to amend the existing (2021) polling district boundaries to include properties on both sides of Tudor Road.	Tramway Christian Fellowship, Tramway Avenue	1	1,445	Yes	The polling district has been adjusted to enable electors on both sides of Tudor Road to vote at the most convenient polling place. No amendments suggested to polling place. Negative feedback surrounding the lack of parking were reported at the May 2021 elections. No suitable alternative venues have been identified.
JBD1Z	Edmonton	The proposal is to follow the existing (2021) polling district boundaries and new ward boundary with the exclusion of properties along Tudor Road.	Houndsfield Primary School, Ripon Road	1	1,386	Yes	The polling district covers both sides of Hertford Road due to the lack of suitable venues to the east. No amendments suggested to polling place. No negative feedback reported from use of polling place at May 2021 elections. No suitable alternative premises have been identified.
JBD2Z	Edmonton	The proposal is to follow the existing (2021) polling district boundaries and new ward boundary.					As this area is currently in a separate ward to JBD1Z, it will require a separate register until the May 2022 elections. Electors in this area traditionally voted at St. Peter's Church Hall (Edmonton) which is situated outside the ward boundaries.
JBEZ	Edmonton	The proposal is to follow the existing (2021) polling district boundaries and new ward boundary.	Mottingham Hall, Mottingham Road	1	2,028	Yes	The properties are situated to the west of the railway line which runs through the polling district. The LGBCE changes have not affected this polling district and the current boundaries remain appropriate. No amendments suggested to polling place. No negative feedback reported from use of polling place at May 2021 elections.

Lower Edmonton Ward - Polling Scheme 2022 v1



Map Ref	Location of proposed Polling Place
PP57	St. Edmund's Church Hall
PP58	St. Peter's Church Hall (Edmonton)
PP59	St. Demetrios Church Hall
PP60	Temporary Building (Montagu Road adj. Chad Crescent)



ENFIELD
Council

© Crown copyright
and database rights 2018
Ordnance Survey
Licence no.100019820

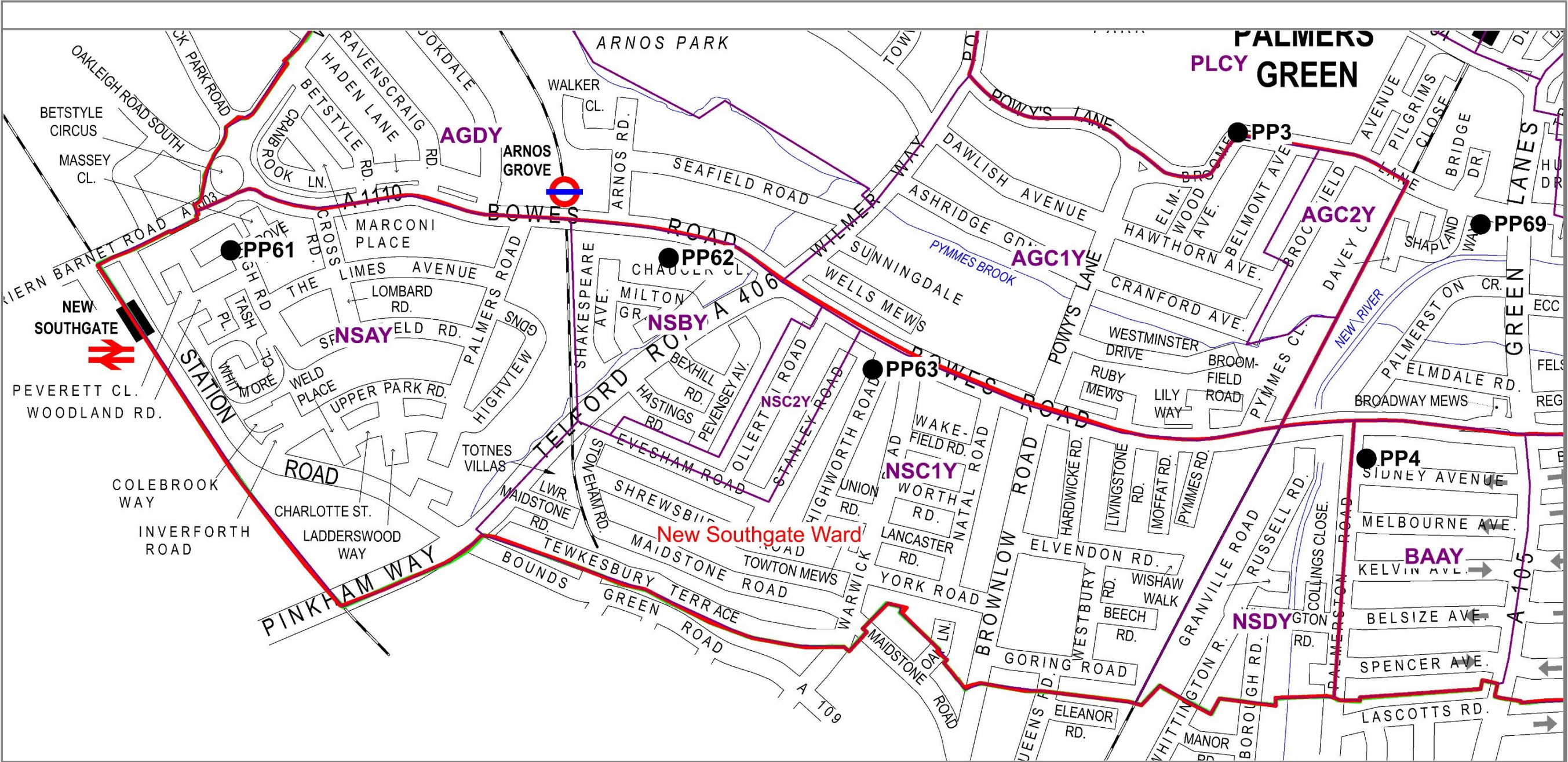
Key

- 2022 Ward Boundary
- 2010 Constituency Boundary
- Proposed Polling District boundary
- Proposed Polling Place

Lower Edmonton – 3 councillors

Polling district identifier	Parliamentary constituency	Proposed polling district	Polling place	No. of polling stations	Estimated in-person electors	Disabled access	Justification
LEA1Z	Edmonton	The proposal is to follow the existing (2021) polling district boundaries.	St. Edmund's Church Hall, Croyland Road	2	2,752	Yes	No amendments suggested. The Hertford Road A1010 is an arterial road which creates a boundary. Properties to the east of Hertford Road are included to enable convenient access to the nearest polling place.
LEA2Z	Edmonton	The proposal is to follow the existing (2021) polling district boundaries and new ward boundaries.					No negative feedback reported from use of polling place at May 2021 elections. As the polling place electorate is above 2,500 two polling stations are recommended.
LEA3Z	Edmonton	The proposal is to follow the existing (2021) polling district boundaries and new ward boundaries.					This area is currently in a separate ward to LEA1Z and LEA3Z. It will therefore require a separate register until the May 2022 elections. The electors in this area traditionally voted at Edmonton Green Library which is situated outside the ward boundaries. The proposed polling place is conveniently located for the electors.
LEBZ	Edmonton	The proposal is to follow the existing (2021) polling district boundaries and new ward boundaries.	St. Peter's Church Hall (Edmonton), Bounces Road	2	3,250	Yes	This area is currently in a separate ward to LEA1Z and LEA2Z. It will therefore require a separate register until the May 2022 elections. The electors in this area traditionally voted at Houndsfield Primary School which is situated outside the ward boundaries. The proposed polling place is conveniently located for the electors.
LEC1Z	Edmonton	The proposal is to follow the existing (2021) polling district boundaries.	St. Demetrios Church Hall, Logan Road	1	1,911	Yes	No amendments suggested. Town Road is a connecting road that runs through the polling district.
LEC2Z	Edmonton	The proposal is to follow the existing (2021) polling district boundaries and new ward boundaries.					No amendments suggested. Bounces Road is a connecting road which runs through the polling district. No negative feedback reported from use of polling place at May 2021 elections. As the polling place electorate is above 2,500 two polling stations are recommended.
LEDZ	Edmonton	The proposal is to follow the existing (2021) polling district boundaries.	Temporary Building (Montagu Road)	1	1,235	Yes	No amendments suggested. Town Road is a connecting road that runs through the polling district. No negative feedback reported from use of polling place at May 2021 elections. This area is currently in a separate ward to LEC1Z. It will therefore require a separate register until the May 2022 elections. The electors in this area traditionally voted at Edmonton Green Library/Green Towers Community Centre which are outside the ward boundaries. The proposed polling place is conveniently located for the electors.
							No amendments suggested. The LGBCE changes have not affected this polling district and the current boundaries remain appropriate. The properties in this polling district are concentrated to the west of the railway line. Negative feedback surrounding the lack of parking was reported at the May 2021 elections. No suitable alternative venues have been identified within this polling district.

New Southgate Ward - Polling Scheme 2022 v1



Map Ref	Location of proposed Polling Place
PP4	Trinity at Bowes Methodist Church Hall
PP61	St. Paul's Parish Hall (New Southgate)
PP62	Bowes Road Library
PP63	Bowes Primary School



© Crown copyright
and database rights 2018
Ordnance Survey
Licence no.100019820

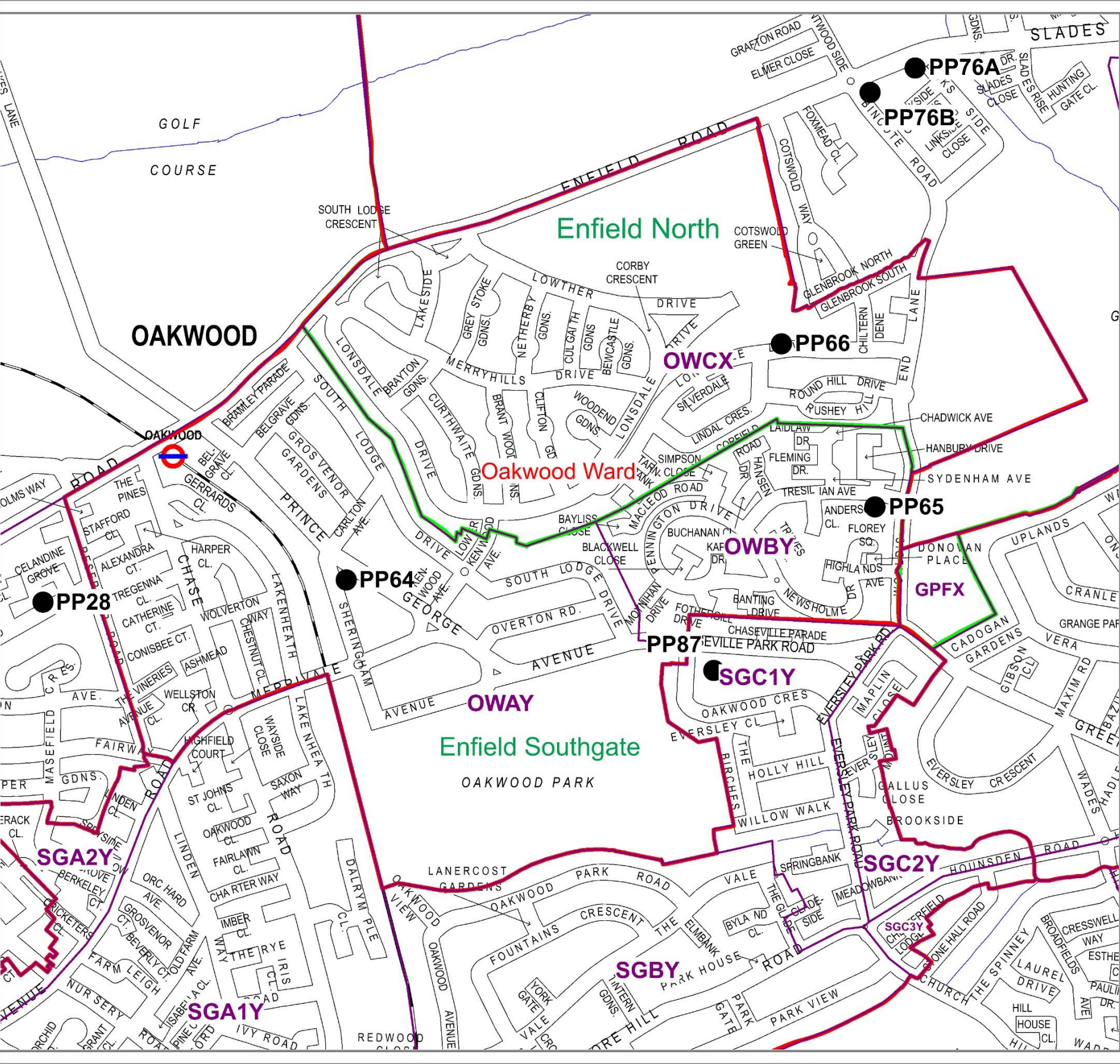
Key

- 2022 Ward Boundary
- 2010 Constituency Boundary
- Proposed Polling District boundary
- Proposed Polling Place

New Southgate - 2 councillors

Polling district identifier	Parliamentary constituency	Proposed polling district	Polling place	No. of polling stations	Estimated in-person electors	Disabled access	Justification
NSAY	Enfield Southgate	The proposal is to follow the existing (2021) polling district boundaries and new ward boundaries.	St. Paul's Parish Hall (New Southgate), High Road	1	1,678	Yes	No amendments suggested. The railway line and Telford Road A406 create a boundary with limited crossing points. Negative feedback surrounding the lack of parking was reported at the May 2021 elections. No suitable alternative venues have been identified.
NSBY	Enfield Southgate	The proposal is to follow the existing polling district boundaries and new ward boundary with the exclusion of properties on Ollerton Road, Stanley Road and the northern side of Eversham Road.	Bowes Road Library, Bowes Road	1 Note: Additional polling station at the venue for Arnos Grove Ward	501	Temporary ramp required	Telford Road A406 is an arterial road which runs through the polling district. No amendments suggested to polling place. No negative feedback was reported from use of the polling place at the May 2021 elections. The polling place will require two polling stations serving two different wards.
NSC1Y	Enfield Southgate	The proposal is to follow the existing polling district boundaries.	Bowes Primary School, Bowes Road	2	3,120	Yes	No amendments suggested. The LGBCE changes have not affected this polling district and the current boundaries remain appropriate. Consideration was given to the use of Bounds Green Tennis Club as the polling place. However, there were concerns around lack of parking and location of the venue at the southern edge of the polling district. As the polling place electorate is above 2,500, two polling stations are recommended.
NSC2Y	Enfield Southgate	The proposal is to create a new polling district comprised of properties on Ollerton Road, Stanley Road and the northern side of Eversham Road.					This area is currently in a different ward to NSC1Y. It therefore requires a separate register until the May 2022 elections. Electors in this area traditionally voted at Bowes Road Library. Bowes Primary School is more conveniently located as they have easy access via Bowes Road.
NSDY	Enfield Southgate	The proposal is to follow the ward boundaries and the railway line.	Trinity at Bowes Methodist Church Hall, Palmerston Road	1 Note: Additional polling station at the venue for Bowes Ward	703	Yes	The railway line creates a boundary and there are very limited crossing points. Egress via Palmerston Road to another polling place within the ward would require passing the existing polling place. No amendments suggested to polling place. The polling place is situated in Bowes Ward and will require two polling stations serving two different wards. No suitable premises have been identified within the ward boundaries. No negative feedback was reported from use of the polling place at the May 2021 elections.

Oakwood Ward - Polling Scheme 2022 v1



Map Ref	Location of proposed Polling Place
PP64	St. Thomas' Church (Oakwood)
PP65	Highlands Village Hall
PP66	Temporary Building (Lonsdale Drive)

Key

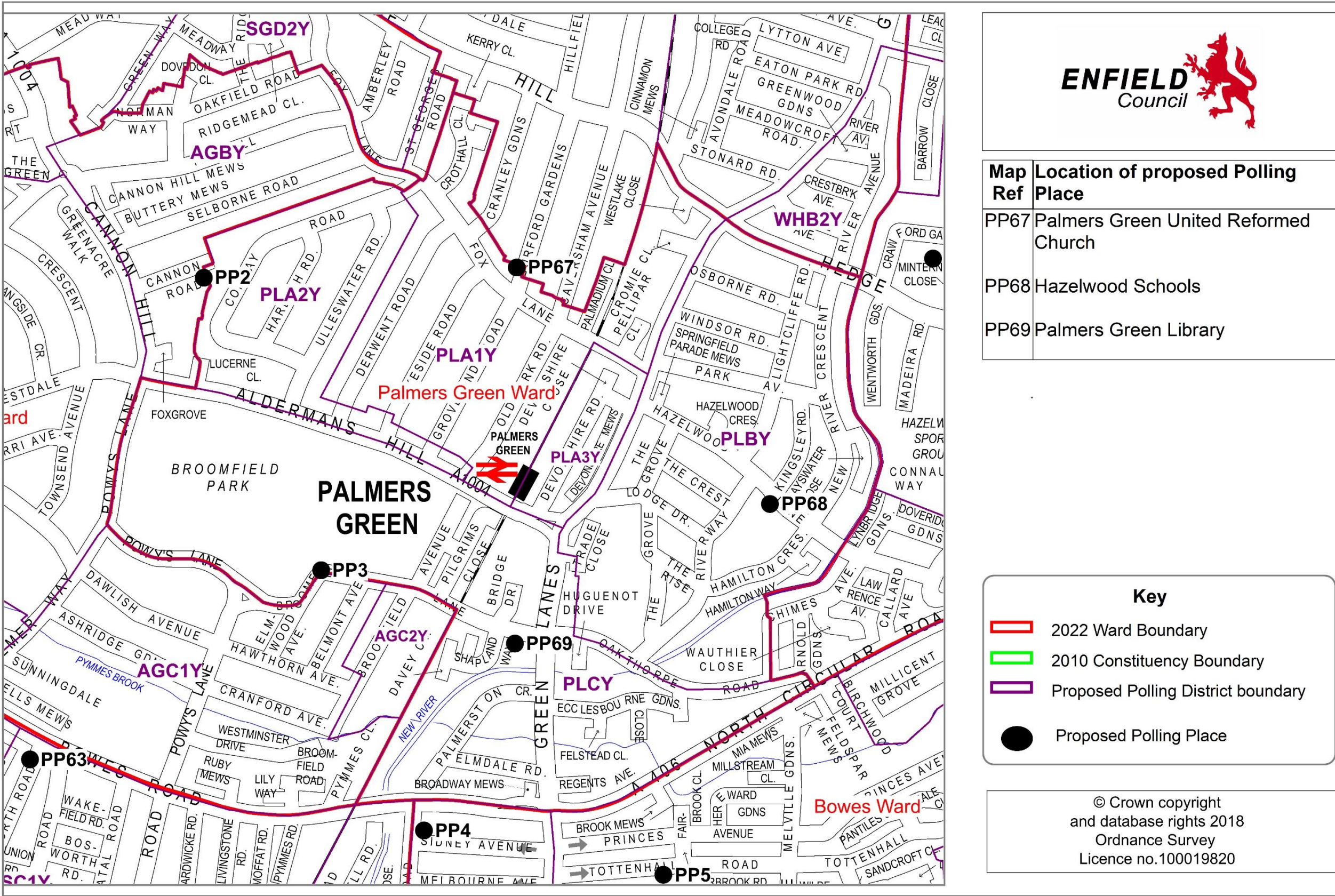
- 2022 Ward Boundary
- 2010 Constituency Boundary
- Proposed Polling District boundary
- Proposed Polling Place

© Crown copyright
and database rights 2018
Ordnance Survey
Licence no.100019820

Oakwood – 2 councillors

Polling district identifier	Parliamentary constituency	Proposed polling district	Polling place	No. of polling stations	Estimated in-person electors	Disabled access	Justification
OWAY	Enfield Southgate	The proposal is to extend the existing (2021) polling district boundaries to the west of Chase Road to the new ward boundary and to the south incorporating Oakwood Park.	St. Thomas' Church, (Oakwood), Prince George Avenue	1	2,175	Yes	<p>Electors to the west of the railway line have access across via Merrivale and Bramley Road to the polling place.</p> <p>No negative feedback reported from use of polling place at May 2021 elections. The polling place is conveniently located for electors.</p>
OWBY	Enfield Southgate	The proposal is to follow the existing (2021) polling district boundaries.	Highlands Village Hall, Florey Square	1	1,108	Yes	<p>No amendments suggested. These properties are distinct from the rest of the ward with access only via Prince George Avenue or World's End Lane. The LGBCE changes have not affected this polling district and the current boundaries remain appropriate.</p> <p>No negative feedback reported from use of polling place at May 2021 elections.</p>
OWCX	Enfield North	The proposal is to follow the parliamentary constituency boundary and new ward boundaries.	Temporary Building (Lonsdale Drive), Lonsdale Drive	1	1,752	Yes	<p>This area is in a separate parliamentary constituency (Enfield North) to the rest of Oakwood Ward (Enfield Southgate) and therefore requires a separate polling district.</p> <p>Negative feedback around the lack of parking was received at the May 2021 elections. No suitable alternative venues have been identified.</p>

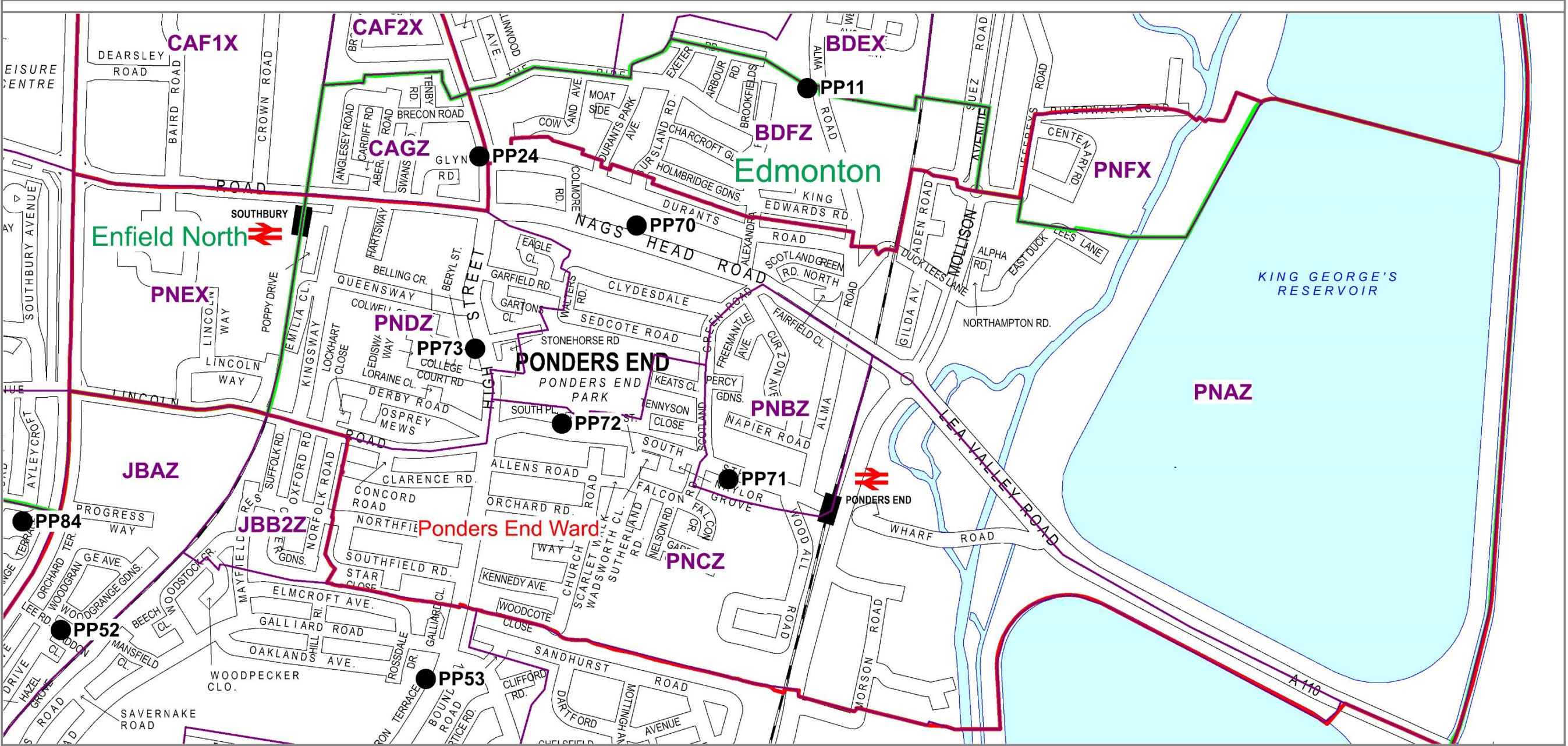
Palmers Green Ward - Polling Scheme 2022 v1



Palmers Green – 2 councillors

Polling district identifier	Parliamentary constituency	Proposed polling district	Polling place	No. of polling stations	Estimated in-person electors	Disabled access	Justification
PLA1Y	Enfield Southgate	The proposal is to follow the existing polling district boundaries and new ward boundary.	Palmers Green United Reformed Church, Burford Gardens	1 Note: Additional polling station at the venue for Winchmore Hill Ward	2,523	Yes	The polling district has been reduced following the LGBCE changes. No amendments suggested to polling place. No negative feedback reported from use of polling place at May 2021 elections. This polling place will require two polling stations serving two different wards.
PLA2Y	Enfield Southgate	The proposal is to follow the existing polling district boundaries and new ward boundary.					This area is currently in a separate ward to PLA1Y and PLA3Y. It will therefore require a separate register until the May 2022 elections. Electors in this area traditionally voted at St. Monica's Scout and Guide Headquarters which is situated outside the ward boundaries. The proposed polling place is conveniently located for the electors.
PLA3Y	Enfield Southgate	The proposal is to create a new polling district comprised of properties on Devonshire Road and Devonshire Mews.					This area is currently in a separate ward to PLA1Y and PLA2Y. It will therefore require a separate register until the May 2022 elections. Electors in this area traditionally voted at Palmers Green Library. The proposed polling place is conveniently located for the electors.
PLBY	Enfield Southgate	The proposal is to follow the existing (2021) polling district boundaries and new ward boundary.	Hazelwood Schools, Hazelwood Lane	1	2,173	Yes	Green Lanes A105 is an arterial road which creates a western boundary and the ward boundary to the east. Oakthorpe Road follows the existing polling district boundary at the southern edge of the polling district. No amendments recommended to polling place. No negative feedback reported from use of polling place ay May 2021 elections. No suitable alternative venue has been identified.
PLCY	Enfield Southgate	The proposal is to extend the existing polling district to follow Aldermans Hill, Oakthorpe Road to the north and the new ward boundaries to the south.	Palmers Green Library, Broomfield Lane	1 Note: Possible additional polling station at the venue for Arnos Grove Ward	1,310	Yes	The inclusion of Broomfield Park to the west of the existing polling district does not increase the electorate. No amendments recommended to polling place. This polling place may require two polling stations serving two different wards dependent on the final arrangements for Arnos Grove. No negative feedback reported from use of polling place at the May 2021 elections.

Ponders End Ward - Polling Scheme 2022 v1



Map Ref	Location of proposed Polling Place
PP70	The Royal British Legion
PP71	Ponders End Youth Centre
PP72	Ponders End Working Mens Club
PP73	Ponders End Library



© Crown copyright
and database rights 2018
Ordnance Survey
Licence no.100019820

Key

2022 Ward Boundary

2010 Constituency Boundary

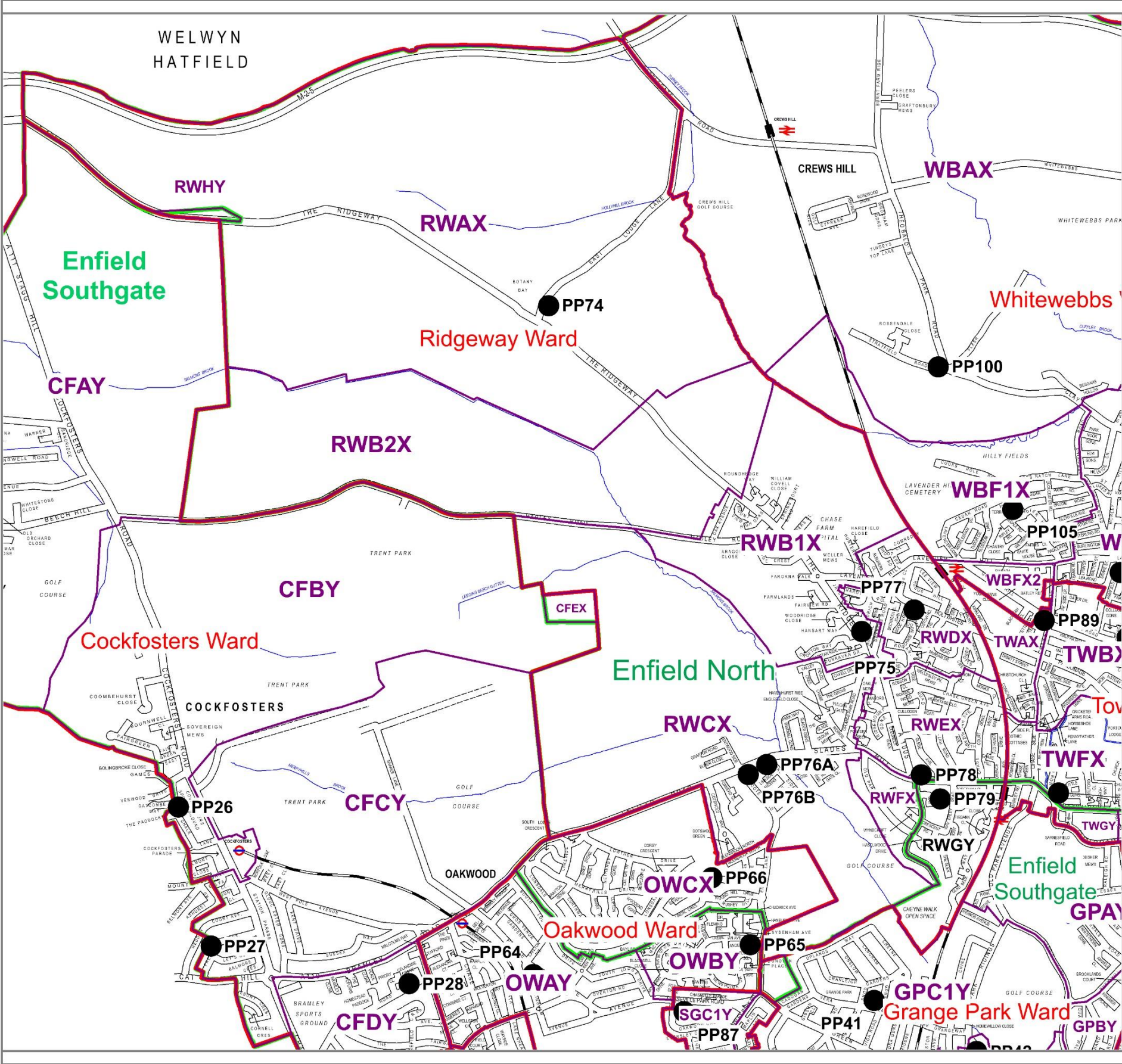
Proposed Polling District boundary

Proposed Polling Place

Ponders End– 2 councillors

Polling district identifier	Parliamentary constituency	Proposed polling district	Polling place	No. of polling stations	Estimated in-person electors	Disabled access	Justification
PNAZ	Edmonton	The proposal is to follow Nags Head Road/Lea Valley Road and the new ward boundary.with the inclusion of properties on Clydesdale, Walters Road, Sedcote Road and Scotland Green Road (partial) and Ponders End Park. Please consult map for further details.	The Royal British Legion, Nags Head Road	1	1,631	Yes	Nags Head Road/Lea Valley Road A110 are arterial roads which create a boundary through the polling district. The electors south of Nags Head Road have traditionally voted at The Qube. The proposed polling scheme replaces The Qube with Ponders End Library. The Royal British Legion is conveniently located for these electors as they have access via Nags Head Road. No negative feedback reported from use of polling place at May 2021 elections.
PNFX	Enfield North	This is a small area without registered electors which has been moved to Ponders End ward by the LGBCE.					This area is in a separate parliamentary constituency (Enfield North) to the rest of Ponders End ward (Edmonton) and therefore requires a separate polling district.
PNBZ	Edmonton	The proposal is to follow the existing (2021) polling district boundaries.	Ponders End Youth Centre, South Street	1	852	Yes	No amendments suggested to polling district. The LGBCE changes have not affected this polling district and the current boundaries remain appropriate Electors in this area traditionally voted at Alma Primary School. The proposal recommends replacing the school with Ponders End Youth Centre which will benefit pupils, parents and teachers. This is a new venue which has recently reopened and which has not been used at previous elections.
PNCZ	Edmonton	The proposal is to follow Lincoln Road, the boundaries of PNAZ and PNBZ and the new ward boundary.	Ponders End Working Mens Club, South Street	1	2,280	Yes	Lincoln Road/South Street create a boundary. Properties in this polling district are concentrated to the west of the railway line. The east of the railway line is predominantly industrial land. Electors on Keats Close and Tennyson Close have convenient access to the polling place. No amendments suggested to polling place. No negative feedback reported from use of polling place at May 2021 elections.
PNDZ	Edmonton	The proposal is to follow the parliamentary constituency boundary, new ward boundary, High Street and Lincoln Road with the inclusion of properties on Eagle Close, Garfield Road and Gartons Close. Please consult map for further details.	Ponders End Library, High Street	2 (one for PNDZ and one for PNEX)	1,360	Yes	The High Street and Lincoln Road create a boundary. For ease of access properties and streets exiting onto the High Street are included in this polling district. Electors in this area traditionally voted at The Qube. This required them to cross the High Street which at times is congested. The proposal is to use the Ponders End Library which will be situated on the High Street. The library is currently under construction and the temporary library or The Qube could be considered until the permanent building opens.
PNEX	Enfield North	The proposal is to follow the parliamentary constituency boundary and new ward boundaries.			210		This area is in a separate parliamentary constituency (Enfield North) to the rest of Ponders End (Edmonton) and therefore requires a separate polling district. Electors in this area traditionally voted at John Jackson Library which is outside the ward boundaries. The proposed polling place is conveniently located for the electors as they have access via Lincoln Road.

Ridgeway Ward - Polling Scheme 2022 v1



Map Ref	Location of proposed Polling Place
PP74	Botany Bay Cricket Club
PP75	Enfield Lawn Tennis Club
PP76A	Temporary Building (Parade of shops, 2-14 Enfield Road)
	OR
PP76B	Temporary Building (Green Space, Junction of Bincote Road/Enfield Road)
PP77	Our Lady of Walsingham Church
PP78	St. Mary Magdalene Church
PP79	The Formont Centre

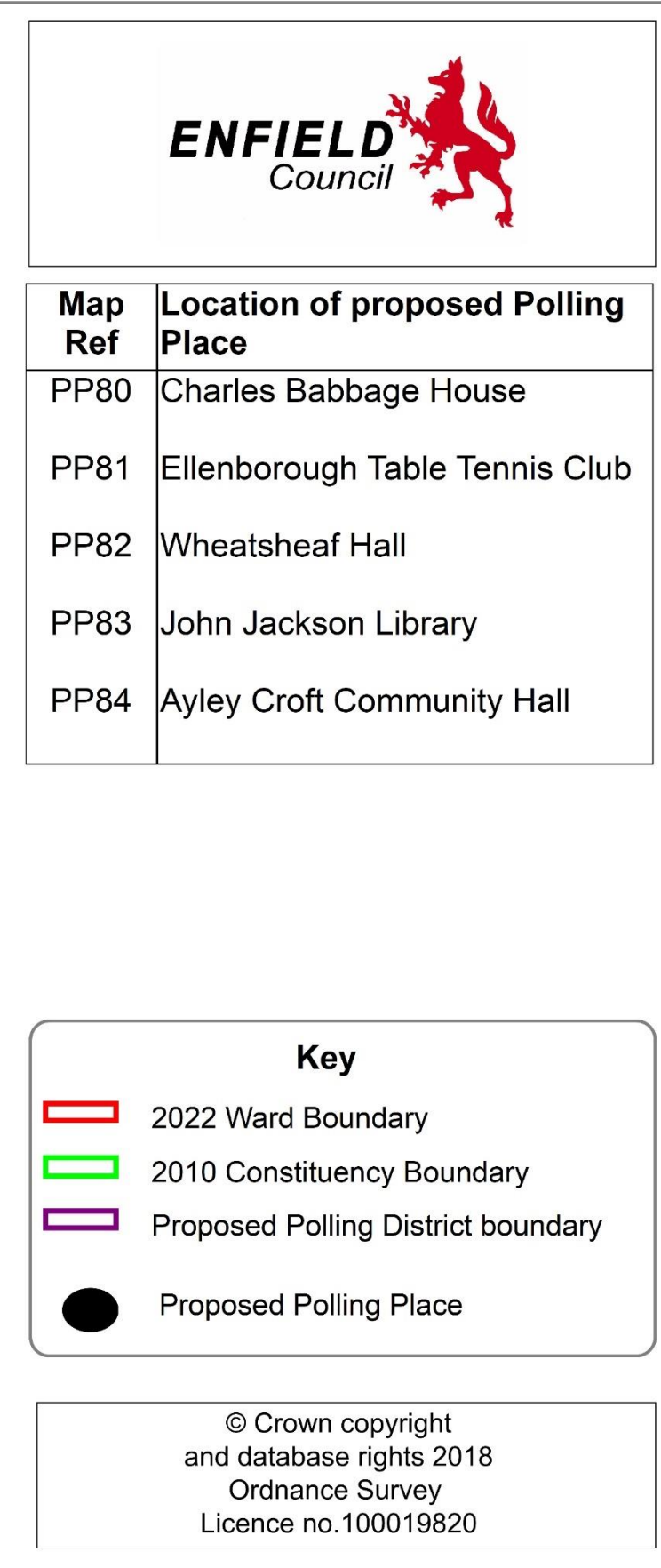
Key

- 2022 Ward Boundary
- 2010 Constituency Boundary
- Proposed Polling District boundary
- Proposed Polling Place

© Crown copyright
and database rights 2018
Ordnance Survey
Licence no.100019820

Ridgeway - 3 councillors

Polling district identifier	Parliamentary constituency	Proposed polling district	Polling place	No. of polling stations	Estimated in-person electors	Disabled access	Justification
RWAX	Enfield North	The proposal is to follow the existing (2021) polling district boundaries and new ward boundary.	Botany Bay Cricket Club, East Lodge Lane	1	87	Temporary ramp required	No amendments suggested. Botany Bay is a hamlet which is distinct from the rest of Ridgeway ward.
RWHY	Enfield Southgate	This is a small area without properties or electors.					No negative feedback reported from use of polling place at May 2021 elections. This area is in a separate parliamentary constituency (Enfield Southgate) to the rest of Ridgeway (Enfield North) and therefore requires a separate polling district.
RWB1X	Enfield North	The proposal is to follow the existing (2021) polling district boundaries.	Enfield Lawn Tennis Club, The Ridgeway	1	1,251	Temporary ramp required	No amendments suggested. The LGBCE changes have not affected this polling district and the current boundaries remain appropriate.
RWB2X	Enfield North	The proposal is to follow the existing (2021) polling district boundaries and new ward boundary.					Negative feedback surrounding the gravel car park was reported at the May 2021 elections. No suitable alternative venues have been identified. Properties in this polling district are situated along Hadley Road. There are an estimated 13 in-person electors in this area. Electors in this area traditionally voted at St. Luke's Church which is situated outside the ward boundaries. The electors can access the proposed polling place via Hadley Road/The Ridgeway.
RWCX	Enfield North	The proposal is to follow the existing (2021) polling district boundaries.	Temporary Building, exact location to be determined	1	1,590	Yes	No amendments suggested. The LGBCE changes have not affected this polling district and the current boundaries remain appropriate. Concerns have been raised regarding the use of a public house as a polling place. The instalment of a temporary unit near the parade of shops, 4-14 Enfield Road or the green space on the junction of Bincote Road/Enfield Road is being investigated as an alternative option.
RWDX	Enfield North	The proposal is to follow the existing (2021) polling district boundaries.	Our Lady of Walsingham Church, John Gooch Drive	1	1,477	Yes	No amendments suggested. The LGBCE changes have not affected this polling district and the current boundaries remain appropriate. No negative feedback reported from use at May 2021 elections.
RWEX	Enfield North	The proposal is to follow the existing (2021) polling district boundaries with the exclusion of properties to the south of Slades Hill.	St. Mary Magdalene Church, Windmill Hill	1	1,611	Temporary ramp required	The LGBCE changes has introduced the Formont Centre to the options for polling venues within the ward. The new polling district serves electors north of Slades Hill. No amendments suggested to polling place. No negative feedback reported from use at May 2021 elections.
RWFX	Enfield North	The proposal is to create a new polling district comprised of properties on Old Park View, Millers Green Close and Wyndcroft Close.	The Formont Centre, Waverley Road	2 (one for RWFX and one for RWGY)	357	Yes	Slades Hill A110 is an arterial road which creates a boundary. The polling district enables the electors to attend a polling place to the south of Slades Hill. Electors in this area traditionally voted at St Mary Magdalene Church. The proposed polling place is conveniently located for the electors.
RWGY	Enfield North	The proposal is to follow the parliamentary constituency boundary and new ward boundary.			1,052		This area is in a separate parliamentary constituency (Enfield Southgate) to the rest of Ridgeway (Enfield North) and therefore requires a separate polling district. No amendments suggested to polling place. No negative feedback reported from use at May 2021 elections.

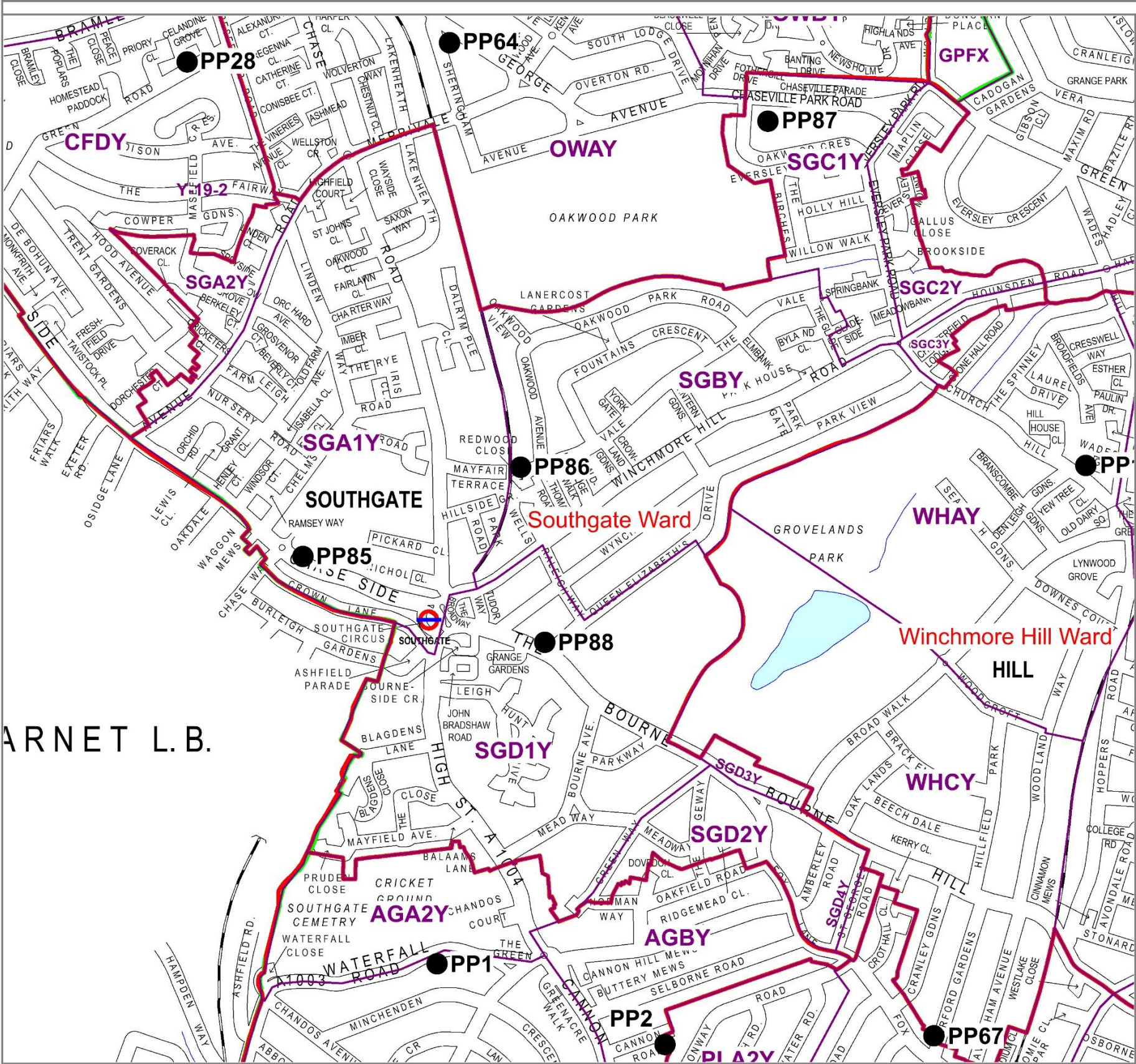


Southbury – 3 councillors

Polling district identifier	Parliamentary constituency	Proposed polling district	Polling place	No. of polling stations	Estimated in-person electors	Disabled access	Justification
SBA1X	Enfield North	The proposal is to follow the existing (2021) polling district boundaries and new ward boundary.	Charles Babbage House, Orton Grove	1	1,531	Yes	The LGBCE changes have not affected this polling district and the current boundaries remain appropriate. Electors in this area traditionally voted at Worcesters Primary School which is situated outside the ward boundaries. The proposed polling place is conveniently located for the electors. Accommodation will be found at Charles Babbage House which is a council asset.
SBA2X	Enfield North	The proposal is to amend the existing (2021) southern polling district boundary to include properties on Ladysmith Road and Lambourne Gardens as shown on map and to follow the new ward boundaries.					This area is currently in a different ward to SBA1X and SBA3X. It therefore requires a separate register until the May 2022 elections. Electors in this area traditionally voted at the Annexe Rear of Beacon of Light Church which is situated outside the ward boundaries. The proposed polling place is conveniently located for the electors as they have access via Carterhatch Lane.
SBA3X	Enfield North	The proposal is to follow the existing (2021) polling district boundaries and new ward boundary.					This area is currently in a different ward to SBA1X and SBA2X. It therefore requires a separate register until the May 2022 elections. Electors in this area traditionally voted at Suffolks Primary School which is situated outside the ward boundaries. The proposed polling place is conveniently located for the electors.
SBB1X	Enfield North	The proposal is to follow the existing (2021) polling district boundaries and new ward boundary.	Ellenborough Table Tennis Club, Craddock Road	1	1,302	Yes	The LGBCE changes have not affected this polling district and the current boundaries remain appropriate No amendments suggested to polling place. No negative feedback reported from use at the May 2021 elections.
SBB2X	Enfield North	The proposal is to follow the existing (2021) polling district boundaries and new ward boundary.					This area is currently in a different ward to SBB1X. It therefore requires a separate register until the May 2022 elections. Electors in this area traditionally voted at St. Andrew's C.E. School which is situated outside the ward boundaries. The proposed polling place is conveniently located for the electors.
SBCX	Enfield North	The proposal is for the boundary to follow SBB1X proposed boundary at the north, Main Avenue at the south and east at the A10. The western boundary dissects Bush Hill Park and Hadrian's Ride.	Wheatsheaf Hall, Main Avenue	1	1,381	Yes	Electors in this area traditionally voted at John Jackson Library. Electors previously voting at Bush Hill Park Recreation Ground (Fellowship Hut) have been reallocated to SBDX/John Jackson Library. John Jackson Library is unable to accommodate two polling stations. The proposal is therefore to move electors in this area to Wheatsheaf Hall which is located close by. This is a new venue which has not previously been used as a polling place.
SBDX	Enfield North	The proposal is for the boundary to follow SBB1X proposed boundary at the north, Main Avenue at the south and west at the railway. The eastern boundary dissects Bush Hill Park and Hadrian's Ride.	John Jackson Library, Agricola Place	1	2,106	Yes	Electors north of Lincoln Road traditionally voted at Bush Hill Park Recreation Ground (Fellowship Hut). Negative feedback surrounding the lack of lighting on the entrance path and facilities in the polling place was received at the May 2021 elections. The proposal is to remove the Fellowship Hut and move these electors to John Jackson Library which is conveniently located and provides better facilities for voting. No negative feedback reported from use of this polling place at the May 2021 elections.

Polling district identifier	Parliamentary constituency	Proposed polling district	Polling place	No. of polling stations	Estimated in-person electors	Disabled access	Justification
SBEX	Enfield North	The proposal is to follow the existing (2021) polling district boundaries.	Ayley Croft Community Hall, Ayley Croft	2 (one for SBEX and one for SBFZ)	1,001	Yes	<p>No amendments suggested. The LGBCE changes have not affected this polling district and the current boundaries remain appropriate.</p> <p>No negative feedback reported from use of the polling place at the May 2021 elections.</p>
SBFZ	Edmonton	The proposal is to follow the existing (2021) polling district boundaries.			1,538		<p>This area is in a different parliamentary constituency (Edmonton) to the rest of Southbury ward (Enfield North) and therefore requires a separate polling district.</p> <p>The proposal is to reallocate electors who previously voted at Bush Hill Park United Reform Church to Ayley Croft Community Hall. The proposed polling place is able to accommodate two polling stations, is accessible and is a community facility.</p>

Southgate Ward - Polling Scheme 2022 v1



Map Ref	Location of proposed Polling Place
PP85	St. Andrew's Church (Southgate)
PP86	Southgate District Scout Headquarters
PP87	Eversley Primary School
PP88	Southgate Methodist Church Hall

Key

2022 Ward Boundary

2010 Constituency Boundary

Proposed Polling District boundary

Proposed Polling Place

© Crown copyright
and database rights 2018
Ordnance Survey
Licence no.100019820

Southgate - 3 councillors

Polling district identifier	Parliamentary constituency	Proposed polling district	Polling place	No. of polling stations	Estimated in-person electors	Disabled access	Justification
SGA1Y	Enfield Southgate	The proposal is to follow the existing (2021) polling district boundaries.	St. Andrew`s Church (Southgate), Chase Side	2	3,151	Temporary ramp required	No amendments suggested. Chase Road is a connecting road which runs through the polling district.
SGA2Y	Enfield Southgate	The proposal is to follow the existing (2021) polling district boundary and new ward boundaries.					No negative feedback reported from use of polling place at May 2021 elections. As the polling place electorate is above 2,500 two polling stations are recommended. This area is currently in a different ward to SGA1Y. It therefore requires a separate register until the May 2022 elections. Electors in this area traditionally voted at 14 th Southgate Scout Headquarters which is situated outside the ward boundaries. The proposed polling place is conveniently located for the electors.
SGBY	Enfield Southgate	The proposal is to amend the existing (2021) polling district boundary to include streets to the south-east of Winchmore Hill Road.	Southgate District Scout Headquarters, Redwood Close	1	1,939	Yes	Winchmore Hill Road is a connecting road which runs through the polling district. The LGBCE changes to the ward have required the reallocation of the electors to the south-east of Winchmore Hill Road as the previous polling place is outside the ward. No amendments suggested to polling place. No negative feedback reported from use of polling place at May 2021 elections.
SGC1Y	Enfield Southgate	The proposal is to follow the existing (2021) polling district boundaries.	Eversley Primary School, Chaseville Park Road	1	1,019	Temporary ramp required	The LGBCE changes have not affected this polling district and the current boundaries remain appropriate.
SGC2Y	Enfield Southgate	The proposal is to follow the existing (2021) polling district boundaries and new ward boundary.					Negative feedback surrounding the lack of parking and entrance path was reported at the May 2021 elections. No suitable alternative venues have been identified. This area is currently in a different ward to SGC1Y and SGC3Y. It therefore requires a separate register until the May 2022 elections. Electors in this area traditionally voted at St. Peter's Church (Winchmore Hill) which is situated outside the ward boundaries. The proposed polling place is conveniently located for the electors.
SGC3Y	Enfield Southgate	The proposal is to follow the existing (2021) polling district boundaries and new ward boundary.					This area is currently in a different ward to SGC1Y and SGC2Y. It therefore requires a separate register until the May 2022 elections. Electors in this area traditionally voted at Friends Meeting House which is situated outside the ward boundaries. The proposed polling place is conveniently located for the electors.

Polling district identifier	Parliamentary constituency	Proposed polling district	Polling place	No. of polling stations	Estimated in-person electors	Disabled access	Justification
SGD1Y	Enfield Southgate	The proposal is to follow the existing (2021) polling district boundaries, with the exclusion of properties to the south-east of Winchmore Hill Road.	Southgate Methodist Church Hall, The Bourne	1	2,121	Yes	<p>The Bourne is a connecting road which runs through the polling district.</p> <p>No amendments suggested to polling place. No negative feedback reported from use of polling place at May 2021 elections.</p>
SGD2Y	Enfield Southgate	The proposal is to follow the existing (2021) polling district boundaries and new ward boundary.					<p>This area is currently in a different ward to SGD1Y, SGD3Y and SGD4Y. It therefore requires a separate register until the May 2022 elections.</p> <p>Electors in this area traditionally voted at St Monica's Scout and Guide Headquarters which is situated outside the ward boundaries. The proposed polling place is conveniently located for the electors.</p>
SGD3Y	Enfield Southgate	The proposal is to follow the existing (2021) polling district boundaries and new ward boundary.					<p>This area is currently in a different ward to SGD1Y, SGD2Y and SGD4Y. It therefore requires a separate register until the May 2022 elections.</p> <p>Electors in this area traditionally voted at Friends Meeting House which is situated outside the ward boundaries. The proposed polling place is conveniently located for the electors.</p>
SGD4Y	Enfield Southgate	The proposal is to follow the existing (2021) polling district boundaries and new ward boundary.					<p>This area is currently in a different ward to SGD1Y, SGD2Y and SGD3Y. It therefore requires a separate register until the May 2022 elections.</p> <p>Electors in this area traditionally voted at Palmers Green United Reformed Church which is situated outside the ward boundaries. The proposed polling place is conveniently located for the electors.</p>

Town Ward - Polling Scheme 2022 v1

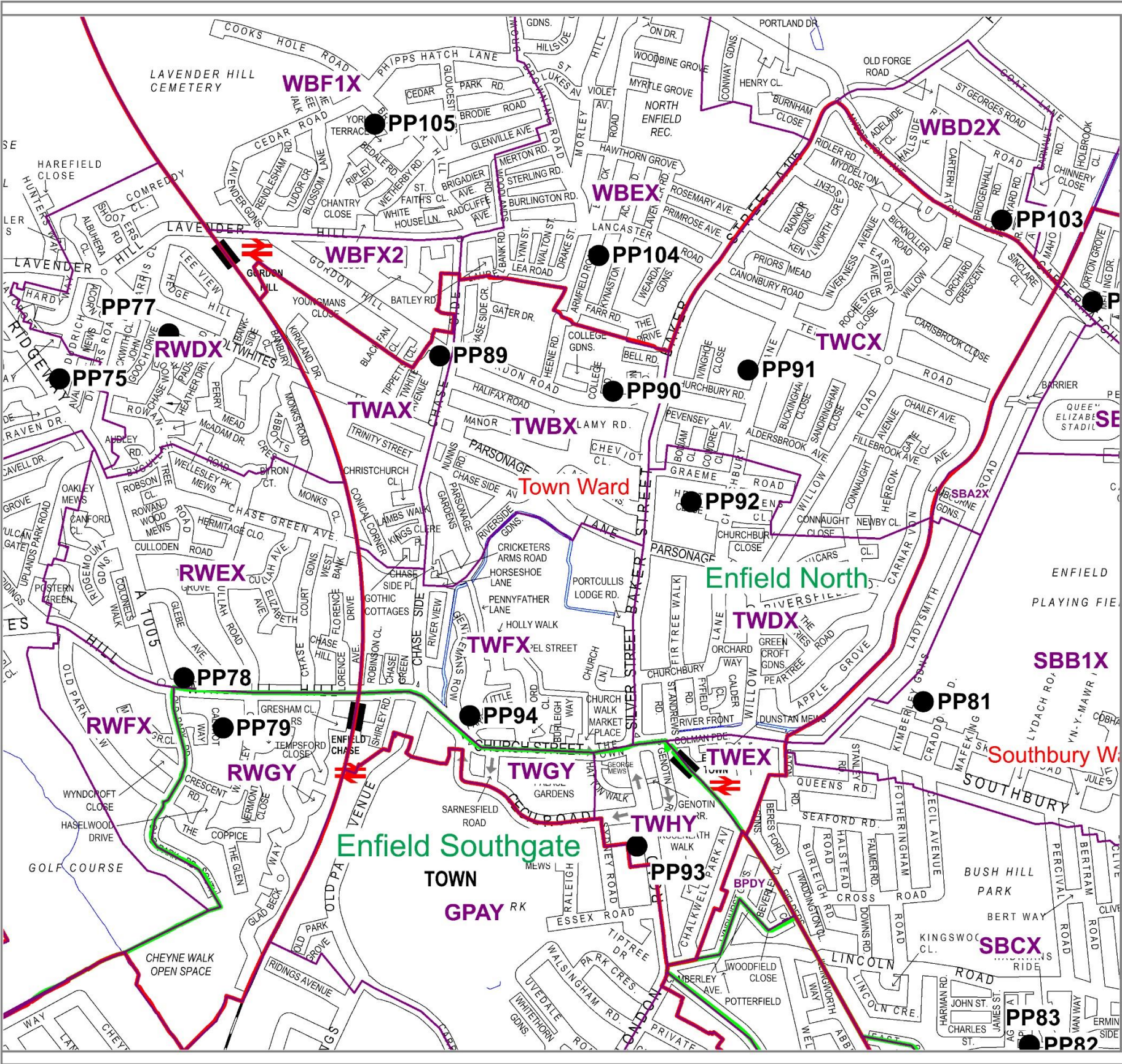


Map Ref	Location of proposed Polling Place
PP89	St. Michael's and All Angels Parish Hall
PP90	4th Enfield Scout Group Headquarters
PP91	Chace Community School
PP92	St. Andrew's C.E. School
PP93	Our Lady of Mount Carmel and St. George R.C. Church
PP94	Trinity Church Hall (Enfield)

Key

- 2022 Ward Boundary
- 2010 Constituency Boundary
- Proposed Polling District boundary
- Proposed Polling Place

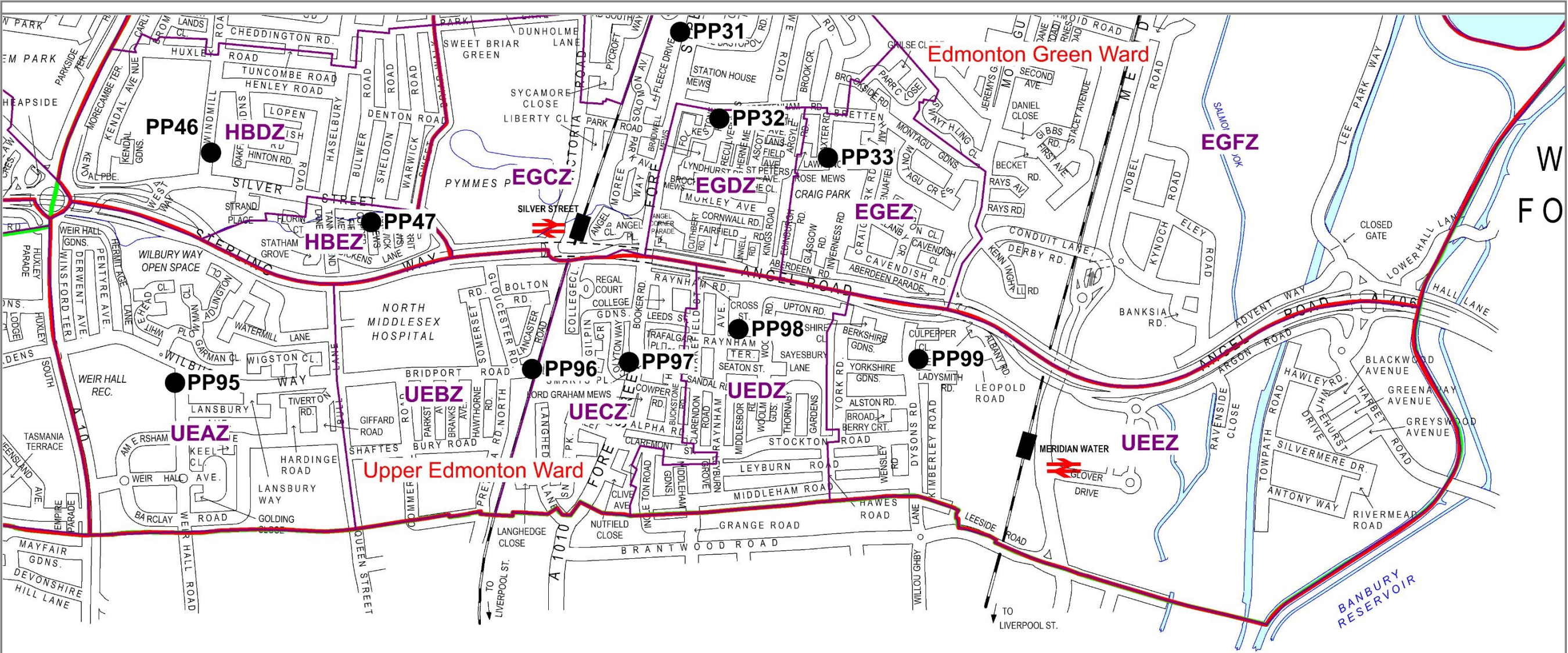
© Crown copyright
and database rights 2018
Ordnance Survey
Licence no.100019820



Town - 3 councillors

Polling district identifier	Parliamentary constituency	Proposed polling district	Polling place	No. of polling stations	Estimated in-person electors	Disabled access	Justification
TWAX	Enfield North	The proposal is to follow the existing (2021) polling district boundaries and new ward boundary with the exclusion of properties on Robinson Close, Chase Green and Chase Side.	St. Michael's and All Angels Parish Hall, Gordon Hill	1	622	Yes	The polling district boundary provides for electors to the west of Chase Side. No amendments suggested to polling place. No negative feedback reported from use at May 2021 elections.
TWBX	Enfield North	The proposal is to follow the existing (2021) polling district boundaries.	4 th Enfield Scout Group Headquarters, Gordon Road	1	1,584	Temporary ramp required	No amendments suggested. The LGBCE changes have not affected this polling district and the current boundaries remain appropriate. No negative feedback reported from use of polling place at May 2021 elections.
TWCX	Enfield North	The proposal is to follow the existing (2021) polling district boundaries and new ward boundary.	Chace Community School, Churchbury Lane	2	2,882	Yes	The LGBCE alterations moved the ward boundary to the centre of Myddleton Avenue and Carterhatch Lane. The electors have been incorporated in the new polling district. No amendments suggested to polling place. No negative feedback reported from use at May 2021 elections. As the polling place electorate is above 2,500 two polling stations are recommended.
TWDX	Enfield North	The proposal is to follow the existing (2021) polling district boundaries and new ward boundary.	St. Andrew's C.E. School, Churchbury Lane	1	1,549	Yes	The LGBCE changes have only altered the eastern boundary of this polling district. No amendments suggested to polling place. No negative feedback reported from use at May 2021 elections.
TWEX	Enfield North	The proposal is to follow the new ward boundary, the railway and Southbury Road	Our Lady of Mount Carmel and St George R.C Church, London Road	2 (one for TWEX and one for TWHY) Note: Additional polling station at the venue for Grange Park Ward	242	Yes	The electors in this area traditionally voted at Ellenborough Table Tennis Club or Fellowship Hut (Bush Hill Park Recreation Ground) which are both situated outside the ward boundaries. The proposed polling place is conveniently located for electors. The polling place will require two polling stations serving two different wards.
TWHY	Enfield Southgate	The proposal is to follow the new ward boundary, the railway line, Church Street/Southbury Road and Hatton Walk			283		This area is in a different parliamentary constituency (Enfield Southgate) to the rest of Town ward (Enfield North) and therefore requires a separate polling district. No amendments suggested to polling place.
TWFX	Enfield North	The proposal is to follow the existing (2021) polling district boundaries with the inclusion of properties on Robinson Close, Chase Green and Chase Side.	Trinity Church Hall (Enfield)	2 (one for TWFX and one for TWGY)	372	Temporary ramp required	Properties on Robinson Close, Chase Green and Chase Side have convenient access to the polling place via Church Street. No amendments suggested to polling place. No negative feedback reported from use at May 2021 elections.
TWGY	Enfield Southgate	The proposal is to follow the new ward boundary, Church Street and Hatton Walk.			109		This area is in a different parliamentary constituency (Enfield Southgate) to the rest of Town ward (Enfield North) and therefore requires a separate polling district. Electors in this area traditionally voted at Our Lady of Mount Carmel and St George R.C. Church. The proposed polling place is more conveniently located.

Upper Edmonton Ward - Polling Scheme 2022 v1



Map Ref	Location of proposed Polling Place
PP95	Wilbury Primary School
PP96	Temporary Building (Bridport Railway Bridge)
PP97	Fore Street Library
PP98	Raynham Primary School
PP99	West Lea School Annexe



© Crown copyright
and database rights 2018
Ordnance Survey
Licence no.100019820

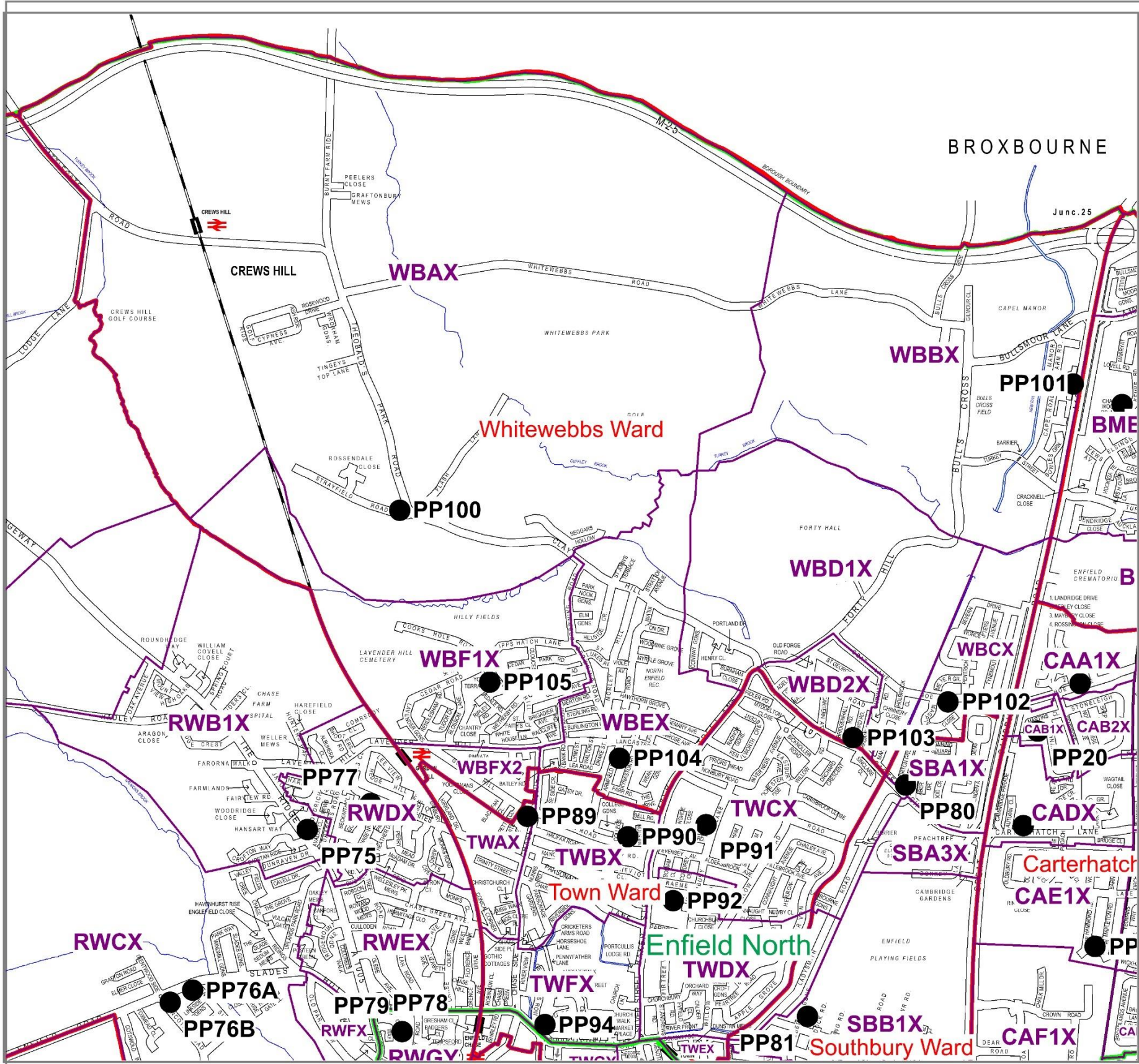
Key

- 2022 Ward Boundary
- 2010 Constituency Boundary
- Proposed Polling District boundary
- Proposed Polling Place

Upper Edmonton – 3 councillors

Polling district identifier	Parliamentary constituency	Proposed polling district	Polling place	No. of polling stations	Estimated in-person electors	Disabled access	Justification
UEAZ	Edmonton	The proposal is to follow the existing (2021) polling district boundaries.	Wilbury Primary School, Wilbury Way	2	2,833	Temporary ramp required	<p>No amendments suggested. Bull Lane creates a boundary with limited crossing points. The LGBCE changes have not affected this polling district and the current boundaries remain appropriate.</p> <p>No negative feedback reported from use of polling place at May 2021 elections. No suitable alternatives premises have been identified. As the polling place electorate is above 2,500 two polling stations are recommended.</p>
UEBZ	Edmonton	The proposal is to follow the existing (2021) polling district boundaries.	Temporary Building (Bridport Road Railway Bridge), Bridport Road	1	936	Yes	<p>No amendments suggested. The railway line creates a boundary and there are very limited crossing points. The LGBCE changes have not affected this polling district and the current boundaries remain appropriate.</p> <p>No suitable permanent premises have been identified within the polling district. No negative feedback reported from use of polling place at May 2021 elections.</p>
UECZ	Edmonton	The proposal is to follow the existing (2021) polling district boundaries.	Fore Street Library, Fore Street	1	1,781	Yes	<p>No amendments suggested. The LGBCE changes have not affected this polling district and the current boundaries remain appropriate.</p> <p>No negative feedback reported from use of polling place at May 2021 elections.</p>
UEDZ	Edmonton	The proposal is to follow the existing (2021) polling district boundaries.	Raynham Primary School, Raynham Avenue	1	1,656	Yes	<p>No amendments suggested. The LGBCE changes have not affected this polling district and the current boundaries remain appropriate.</p> <p>No negative feedback reported from use of polling place at May 2021 elections. No suitable alternatives premises have been identified.</p>
UEEZ	Edmonton	The proposal is to follow the existing (2021) polling district boundaries.	West Lea School Annexe, Dysons Road	1	1,309	Temporary ramp required	<p>No amendments suggested. The properties in this polling district are concentrated to the west of the railway line. The rest of the polling district is predominantly industrial land. The LGBCE changes have not affected this polling district and the current boundaries remain appropriate.</p> <p>Consideration has been given to the Meridian Water development. The first new homes are scheduled to be completed by the end of 2022. A further review of the polling districts in this ward will be required once the homes are occupied.</p> <p>No negative feedback reported from use of polling place at May 2021 elections. No suitable alternatives premises have been identified.</p>

Whitewebbs Ward - Polling Scheme 2022 v1



Map Ref	Location of proposed Polling Place
100	St. John's Church Hall
101	Temporary Building (Manor Court)
102	Temporary Building (Hoe Lane Flats)
103	Annexe Rear of Beacon of Light Church
104	Lancaster Road URC Church Hall
105	Brigadier Hall

Key

2022 Ward Boundary

2010 Constituency Boundary

Proposed Polling District boundary

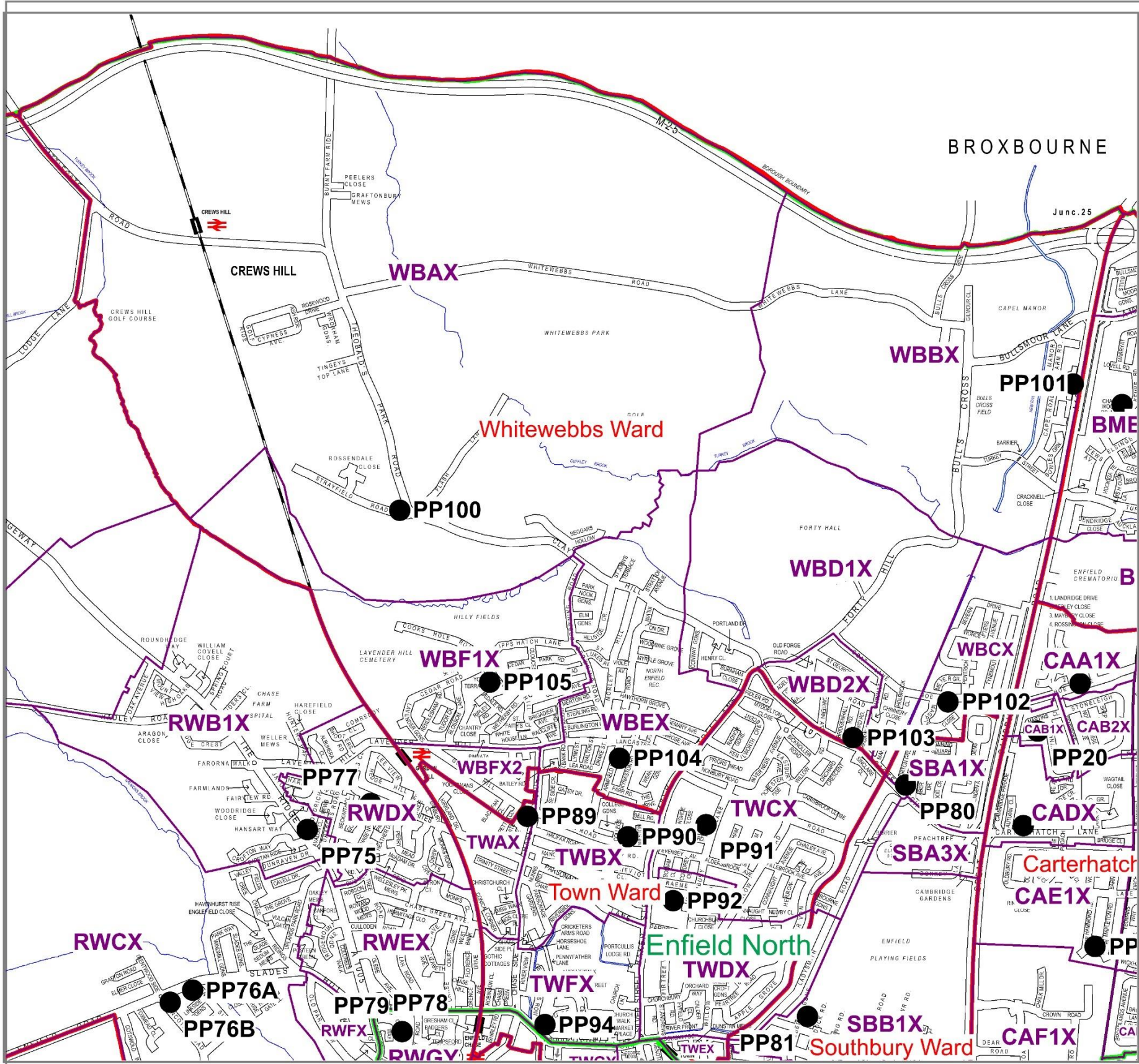
Proposed Polling Place

© Crown copyright
and database rights 2018
Ordnance Survey
Licence no.100019820

Whitewebbs - 3 councillors

Polling district identifier	Parliamentary constituency	Proposed polling district	Polling place	No. of polling stations	Estimated in-person electors	Disabled access	Justification
WBAX	Enfield North	The proposal is to follow the existing (2021) polling district boundary with the inclusion of properties on Cattlegate Road to the east of the railway line.	St. John's Church Hall, Clay Hill	1	434	Yes	Crews Hill is a hamlet which is distinct from the rest of Whitewebbs ward. The LGBCE ward change has moved a small number of properties along Cattlegate Road to the east of the railway line to Whitewebbs ward. No negative feedback reported from use of polling place at May 2021 elections.
WBBX	Enfield North	The proposal is to follow the existing (2021) polling district boundaries.	Temporary Building (Manor Court)	1	508	Yes	No amendments suggested. The LGBCE changes have not affected this polling district and the current boundaries remain appropriate The proposed polling place is centrally located for electors within the polling district. The proposal is to place a temporary unit on Manor Court which will eliminate the need for Orchardside School and the disruption to pupils, parents and teachers.
WBCX	Enfield North	The proposal is follow the New River and the new ward boundaries.	Temporary Building (Hoe Lane Flats), Hoe Lane	1	1,070	Yes	The New River is a natural boundary which separates these properties from the rest of the ward. Electors in this area traditionally voted at Worcesters Primary School. The proposal is to place a temporary unit on Hoe Lane Open Space which will eliminate the need for the school and the disruption to pupils, parents and teachers.
WBD1X	Enfield North	The proposal is to follow New River and the existing (2021) polling district boundaries with the addition of properties on Burnham Close, Henry Close, Portland Drive, Conway Gardens, 450-480 Baker Street and 2-54 Clay Hill.	Annexe Rear of Beacon of Light Church, Layard Road	1	1,464	Yes	The LGBCE changes moves the Beacon of Light Church into the ward. Electors in this area traditionally voted at Worcesters Primary School or Lancaster Road URC Church Hall. The proposal recommends replacing the school with the Beacon of Light Church which will benefit pupils, parents and teachers. The proposed polling place is conveniently located for the electors. Some negative feedback surrounding the size of the polling station room was reported at the May 2021 elections. No suitable alternative venues have been identified.
WBD2X	Enfield North	The proposal is to follow the existing (2021) polling district boundaries and ward boundary.					This area is currently in a separate ward to WBD1X. It will therefore require a separate register until the May 2022 elections. No amendments suggested to polling place.
WBEX	Enfield North	The proposal is to amend the existing polling district boundaries to exclude properties moved to WBD1X and to include properties south of Merton Road. Please consult map for further details.	Lancaster Road URC Church Hall, Armfield Road	1	2,460	Yes	The electors who have been reallocated to this polling district traditionally voted at Brigadier Hall. The proposed polling place is more conveniently located for these electors as they have easy access via Browning Road/Lancaster Road. No negative feedback reported from use of polling place at May 2022 elections.
WBF1X	Enfield North	The proposal is to amend the existing (2021) polling district boundaries to exclude properties reallocated to WBEX.	Brigadier Hall, Brigadier Hill	1	2,185	Yes	The polling district provides for a centrally located polling place. Brigadier Hall was unavailable at the May 2021 elections due to its use as a Covid-19 testing centre. The replacement venue was St. Luke's Church. It is recommended that there is a return to Brigadier Hall as this venue is more centrally located within the polling district. Some negative feedback surrounding disabled access was reported the last time the polling place was used at the 2019 parliamentary elections. The venue has been used as a Covid-19 testing centre and offers a permanent ramp for disabled access.
WBF2X	Enfield North	The proposal is to follow the existing (2021) polling district boundaries and new ward boundary.					As this area is currently in a separate ward to WBF1X, it will require a separate register until the May 2022 elections. Electors in this area previously voted at St. Michael's and All Angels Parish Hall which is situated in Town Ward. The proposed polling place is conveniently located for electors in this area.

Whitewebbs Ward - Polling Scheme 2022 v1



Map Ref	Location of proposed Polling Place
100	St. John's Church Hall
101	Temporary Building (Manor Court)
102	Temporary Building (Hoe Lane Flats)
103	Annexe Rear of Beacon of Light Church
104	Lancaster Road URC Church Hall
105	Brigadier Hall

Key

2022 Ward Boundary

2010 Constituency Boundary

Proposed Polling District boundary

Proposed Polling Place

© Crown copyright
and database rights 2018
Ordnance Survey
Licence no.100019820

Whitewebbs - 3 councillors

Polling district identifier	Parliamentary constituency	Proposed polling district	Polling place	No. of polling stations	Estimated in-person electors	Disabled access	Justification
WBAX	Enfield North	The proposal is to follow the existing (2021) polling district boundary with the inclusion of properties on Cattlegate Road to the east of the railway line.	St. John's Church Hall, Clay Hill	1	434	Yes	Crews Hill is a hamlet which is distinct from the rest of Whitewebbs ward. The LGBCE ward change has moved a small number of properties along Cattlegate Road to the east of the railway line to Whitewebbs ward. No negative feedback reported from use of polling place at May 2021 elections.
WBBX	Enfield North	The proposal is to follow the existing (2021) polling district boundaries.	Temporary Building (Manor Court)	1	508	Yes	No amendments suggested. The LGBCE changes have not affected this polling district and the current boundaries remain appropriate The proposed polling place is centrally located for electors within the polling district. The proposal is to place a temporary unit on Manor Court which will eliminate the need for Orchardside School and the disruption to pupils, parents and teachers.
WBCX	Enfield North	The proposal is follow the New River and the new ward boundaries.	Temporary Building (Hoe Lane Flats), Hoe Lane	1	1,070	Yes	The New River is a natural boundary which separates these properties from the rest of the ward. Electors in this area traditionally voted at Worcesters Primary School. The proposal is to place a temporary unit on Hoe Lane Open Space which will eliminate the need for the school and the disruption to pupils, parents and teachers.
WBD1X	Enfield North	The proposal is to follow New River and the existing (2021) polling district boundaries with the addition of properties on Burnham Close, Henry Close, Portland Drive, Conway Gardens, 450-480 Baker Street and 2-54 Clay Hill.	Annexe Rear of Beacon of Light Church, Layard Road	1	1,464	Yes	The LGBCE changes moves the Beacon of Light Church into the ward. Electors in this area traditionally voted at Worcesters Primary School or Lancaster Road URC Church Hall. The proposal recommends replacing the school with the Beacon of Light Church which will benefit pupils, parents and teachers. The proposed polling place is conveniently located for the electors. Some negative feedback surrounding the size of the polling station room was reported at the May 2021 elections. No suitable alternative venues have been identified.
WBD2X	Enfield North	The proposal is to follow the existing (2021) polling district boundaries and ward boundary.					This area is currently in a separate ward to WBD1X. It will therefore require a separate register until the May 2022 elections. No amendments suggested to polling place.
WBEX	Enfield North	The proposal is to amend the existing polling district boundaries to exclude properties moved to WBD1X and to include properties south of Merton Road. Please consult map for further details.	Lancaster Road URC Church Hall, Armfield Road	1	2,460	Yes	The electors who have been reallocated to this polling district traditionally voted at Brigadier Hall. The proposed polling place is more conveniently located for these electors as they have easy access via Browning Road/Lancaster Road. No negative feedback reported from use of polling place at May 2022 elections.
WBF1X	Enfield North	The proposal is to amend the existing (2021) polling district boundaries to exclude properties reallocated to WBEX.	Brigadier Hall, Brigadier Hill	1	2,185	Yes	The polling district provides for a centrally located polling place. Brigadier Hall was unavailable at the May 2021 elections due to its use as a Covid-19 testing centre. The replacement venue was St. Luke's Church. It is recommended that there is a return to Brigadier Hall as this venue is more centrally located within the polling district. Some negative feedback surrounding disabled access was reported the last time the polling place was used at the 2019 parliamentary elections. The venue has been used as a Covid-19 testing centre and offers a permanent ramp for disabled access.
WBF2X	Enfield North	The proposal is to follow the existing (2021) polling district boundaries and new ward boundary.					As this area is currently in a separate ward to WBF1X, it will require a separate register until the May 2022 elections. Electors in this area previously voted at St. Michael's and All Angels Parish Hall which is situated in Town Ward. The proposed polling place is conveniently located for electors in this area.

